



Announcement of a **Meeting** for the  
***DATS Policy Committee***  
Danville Area Transportation Study

**DATE:** Thursday, January 14, 2021  
**TIME:** 10:30 AM  
**PLACE:** Conference Call

**AGENDA**

- I. **Call to Order & Roll Call**
- II. **Approval of Agenda:** Policy Meeting of 01/14/2021
- III. **Approval of Minutes:** Policy Meeting of 12/10/2020
- IV. **Public Comment Period**
- V. **New Business:**
  1. TIP Amendment
  2. Safety Target Adoption
  3. Functional Classification Revision
  4. Other Items
- VI. **Items of Information/Discussion:**
  1. Other Items
- VII. **Old Business**  
**Agency Reports**
  1. City of Danville.
  2. Vermilion County
  3. Towns/Villages (Tilton, Georgetown, Westville, Catlin, Belgium)
  4. IDOT
  5. FHWA/FTA
  6. DMT
  7. CRIS
  8. Other old business
- VIII. **Adjournment**

*If you are unable to attend this meeting please contact:  
Sam Cole, 431-2384, [scole@cityofdanville.org](mailto:scole@cityofdanville.org)*

# **DATS Policy Committee**

Via Conference Call

Minutes: December 10, 2020

## **Present Policy Committee**

Chair Proxy: Sam Cole – (Proxy for Ricky Williams Jr) City of Danville  
Craig Golden – (Proxy for Larry Baughn) -VC  
Bob Nelson – (Proxy for Scott Neihart) - IDOT

## **Also Present**

Natasha Elliott – City of Danville  
Betsy Tracy - FHWA

## **Absent**

Chair: Rickey Williams Jr  
Village Representative (Vacant)  
Vice Chair: Larry Baughn,  
Chairman – VC  
Scott Neihart -IDOT

## **Minutes**

### **I. Call to Order & Roll Call**

- a. Cole called the meeting to order at 10:32am

### **II. Approval of Agenda: Policy Meeting of December 10, 2020**

- a. Motion: Golden                      Second: Nelson                      ALL AYE

### **III. Approval of Minutes Policy meeting of November 12, 2020**

- a. Motion: Nelson    Second: Golden    ALL AYE

### **IV. Public Comment Period**

- a. No public comments

### **V. New Business**

- a. None

### **VI. Items of Information**

- a. Safety Target Adoption / FHWA Safety Target  
Has started working on what the Vermillion County data shows in regards to safety targets. Hoping to adopt a plan by February.
- b. FHWA Planning Review and Process  
Every few years there is a review of DATS with federal highway staff and IDOT staff to make sure everyone is on target and offer some feedback.

### **VII. Agency Reports**

1. City of Danville: Started Denmark Rd sanitary sewer project. Rapped up most of construction projects for this year.
2. Vermillion County: Couple bridge construction projects currently going on.
3. Villages/Towns: None Present
4. IDOT: Construction project are close to being done for the winter.
5. FHWA/FTA: Funding is continued through September 30, 2021
6. DMT: No One Present
7. CRIS: No One Present

### **VIII. Adjournment – 10:51 am**

- a. Motion: Golden    Second: Nelson    ALL AYE

**TIP**  
**Amendment**



*Danville Area Transportation Study,  
Metropolitan Planning Organization*

## Transportation Improvement Program Fiscal Years 2021-2024

APPROVED: June 11, 2020  
AMENDED: January 14, 2020 *(DRAFT)*

**Prepared For:**

Danville Area Transportation Study,  
The Metropolitan Planning Organization of,  
The Danville Urbanized Area

**In Cooperation With:**

Illinois Department of Transportation (IDOT)  
Federal Highway Administration (FHWA)  
Federal Transit Administration (FTA)

**Prepared By:**

Sam Cole, MPO Director  
1155 E Voorhees St, Suite A  
Danville, IL 61832  
Phone: (217) 431-2384  
Email: [scole@cityofdanville.org](mailto:scole@cityofdanville.org)  
Web: [www.dats-il.com](http://www.dats-il.com)

*Danville Urbanized Area, Vermilion County, Illinois*

## LIST OF ACRONYMS

---

AC	Advanced Construction
HBP	Highway Bridge Program
CFR	Code of Federal Regulations
FHWA	Federal Highway Administration
FTA	Federal Transit Administration
FY	Fiscal Year
HES	Hazard Elimination Safety Fund
IDOT	Illinois Department of Transportation
INB	Innovative Bridge
IM	Interstate Maintenance Fund
L	Local
Major BR	Illinois Major Bridge Program
MAP-21	Moving Ahead for Progress in the 21st Century Act
MFT	Motor Fuel Tax Fund
MPO	Metropolitan Planning Organization
NHS	National Highway System
PPR	Project Priority Review
ROW	Right-of-Way
RR-S	Railroad Safety
S	State
State Only	State
STE	Enhancement
STIP	State Transportation Improvement Program
STP-R	Surface Transportation Program – Rural
STP-U	Surface Transportation Program – Urban
TAR	Truck Access
TBP	Township Bridge
TIP	Transportation Improvement Program

**DATS MPO ORGANIZATION**

<b>Policy Committee</b>	<b>Technical Committee</b>	<b>Advisory Committee</b>
Illinois Department of Transportation, District 5 Representative	Illinois Department of Transportation, District 5 (1 Voting Member)	Illinois Department of Transportation, District 5 Local Roads
Vermilion County, County Board Chairman	Vermilion County (2 Voting Members)	Illinois Department of Transportation, Office of Planning and Programming
City of Danville, Mayor	City of Danville (2 Voting Members)	Federal Highway Administration
Townships, Township Supervisor	CRIS Rural Transit District (1 Voting Member)	Federal Transit Administration
Villages, Position Vacant	Vermilion Regional Airport (1 Voting Member)	
	Villages -Tilton, Catlin, Belgium, Westville, or City of Georgetown (1 Voting Member)	
	Townships-Newell, Blount, Danville, Catlin, Georgetown (1 Voting Member)	

<b>Administration</b>	
Sam Cole	Director
Logan Cronk	Grants & Planning Manager
Adam Aull	GIS Coordinator
Natasha Elliot	Planner 1

## **INTRODUCTION**

---

The Fiscal Years 2021-2024 Transportation Improvement Program (TIP) is a product of the on-going transportation planning process for the Danville Area Transportation Study (DATS). It was prepared by the administration of the MPO, with assistance from the DATS Technical Committee, for the DATS Policy Committee. The projects contained in the TIP are derived from the Long Range Transportation Plan, previous TIP documents and current and future needs of the urbanized area.

The purpose of the TIP is the documentation of proposed projects spanning a period of four fiscal years in order to secure project funding. Any local project that solicits federal or state monies must be included in the annual TIP in order to be considered for such funding. Agencies who request Surface Transportation Urban (STU) funding for their projects must complete and submit a justification sheet to the MPO administration. The administration shall score submitted projects based upon criteria and scoring system specified in the justification sheet, which define how well the project fulfills the goals and objective of the Long Range Transportation Plan. The results are to then be presented to the Technical Committee to be used for an informed decision process in programming projects.

Projects are subject to the financial abilities of federal, state and/or local agencies' funding sources. When approved and endorsed by the DATS Policy Committee (the Metropolitan Planning Organization for the Danville area), these bodies certify that the requirements of 23 CFR, Section 450.308 are met.

The existing transportation system within the Danville Area Transportation Study planning boundaries is being operated and maintained with the revenue sources that are provided through federal, state and local jurisdictions. The FY 2021-2024 Transportation Improvement Program is financially constrained, meaning that all funding estimates are based on anticipated state, federal, and local budget constraints.

## **PROJECT CATEGORIES AND PRIORITIZATION OF PROJECTS**

The FY 2021-2024 TIP is developed to meet the guidelines of the Federal Highway Administration and the Federal Transit Administration under the *Fixing America's Surface Transportation* (FAST Act). As specified in those guidelines, projects for the following categories are included:

*Interstate* – This category includes improvements to the Interstate Highway System, which are funded through Interstate 4R funds for reconstruction, rehabilitation, resurfacing and restoration.

*Operating and Capital Assistance Projects* – This category consists of transit projects funded through Chapters 5307, 5309, 5310, 5311, 5316 and 5317. All transit projects in the Danville area are included in this category.

*Major or Area Service Highway Extensions* – This category consists of those street projects within the urbanized area that are extensions of major rural roads into the urbanized area. Federal-Aid Surface Transportation Program Rural [STP-R] funds are used for projects in this category.

*Urban Systems Projects* – This category includes improvements to collector and arterial streets that are Federal-aid Highways. Federal-Aid Surface Transportation Program (STP) funds are used for projects in this category.

The continuing, comprehensive, and cooperative (3C) transportation planning process required by federal regulations requires inclusion in the TIP of those projects that will receive federal-aid funding from one or more of the federal transportation programs. These programs include: Interstate, Federal-Aid Surface Transportation Program Rural (STP-R) and Urban (STP-U) funds, Highway Bridge Replacement and Rehabilitation (BRRP), Federal-Aid Hazard Elimination Safety (HES) and Federal Transit Administration (FTA). Those projects, of IDOT and local jurisdictions, that are not regionally significant in nature, such as small resurfacing projects or minor railroad crossing improvements, may not be individually identified in the TIP even though the projects receive federal-aid funding. Many times the smaller projects are grouped together in similar categories (i.e. resurfacing).

The costs shown in this document are estimates of expected costs based on current information available about the projects. Any significant changes to the cost of a project need to be reported to the DATS Technical and Policy Committees.

This document sets priorities in two ways. The report differentiates between projects to be constructed or receive funding in the first fiscal year (FY 2021 Annual Element) and those to be constructed during the following three fiscal years (FY 2022-2024). The amount of time required for preliminary engineering and right-of-way acquisition, the availability of funds and community needs will determine whether a project will be in the Annual Element or the latter portion. Also included is an area for illustrative projects that do not have any identified funding source. These projects may be moved to one of the program years once funding is secured.

Preliminary activities on some projects have been underway for some time. However, construction has not begun because these preliminary activities may not yet have been completed. Unforeseen difficulties in these activities could delay a project for a year or more. Thus a project may be included in the Annual Element for two years or more. Projects are prioritized at minimum on an annual basis to reflect changing needs and circumstances.



## **TIP ANNUAL ELEMENT**

---

In accordance with 23 CFR 450.220(c), the Metropolitan Planning section of the Federal Register of October 28, 1993, the participating members of the Danville Area Transportation Study agree that the State may propose federal-aid projects funded from the Highway Safety Improvement Program. They also may propose projects funded with Interstate, NHS, STP-R, STP-U, HES and BRRP monies, to be included in the statewide program of projects with these projects being drawn from the annual element of the TIP.

All federally funded projects that significantly alter the functional capacity or capability of a facility will be included in the TIP Annual Element.

All STP projects, regardless of work type, will be included in the TIP Annual Element. Some projects of similar work types will continue to be combined in the TIP Annual Element as categories of improvements such as engineering, intermittent resurfacing, etc.

The Illinois Department of Transportation will continue to provide the Danville Area Transportation Study with the Department's entire annual and multi-year highway program regardless of funding source and work type.

The Illinois Department of Transportation will notify the Danville Area Transportation Study of all projects proposed for State letting regardless of funding source and work type, including projects not shown in the TIP Annual Element.

The Danville area TIP will be utilized to develop the State's Transportation Improvement Program (STIP). Highway and transit projects eligible for grouping will be summarized by year, funding source and type of work. The Danville area TIP will be incorporated by reference to the STIP. The STIP will be submitted for FHWA and FTA approval with appropriate documentation of public involvement.

## **TIP SELECTION PROCESS**

---

In accordance with *FAST Act* regulations, the four-year TIP is financially constrained. In other words, all projects in the second, third, and fourth year annual elements have reasonably guaranteed funding sources. Project implementation priority is given to the first annual element. However, circumstances may present themselves which necessitate the movement of a latter annual element project forward to the first year. When this occurs, such a move will take place by action of the Technical and Policy Committees. The Technical and Policy Committees shall also approve any project subject to amendment.

The Danville Area Transportation Study receives an allocation of funds each year through formulas determined by the FHWA, FTA and the Illinois Department of Transportation, administered by the Illinois Department of Transportation. The Surface Transportation Program (STP) funds are funds for the Danville urbanized area. Consensus among the jurisdictions through action of the Policy Committee determines the best use of these funds.

## **PUBLIC INVOLVEMENT EFFORTS**

---

Since its inception in early 2003, DATS has been actively committed to involving the public in the planning process. Whenever a regular meeting, public hearing or informational meeting is held, consideration is given to all comments or suggestions. In some instances, responses to resident input are prepared in writing and distributed to interested parties. For major transportation system developments that require formal Environmental Assessment (EA) or Environmental Impact Statement (EIS), comments received by the public at a public hearing or by letter are responded to directly in the final report. The MPO embraces an active role in identifying public participants. The administration presently maintains a mailing list, which includes active members of DATS committees and persons who have requested to be notified of meetings and events.

The public is informed about DATS public meetings via announcements that are sent out to all individuals on the mailing list at least one (1) week prior to the scheduled event. Meeting announcements are also published onto the Internet via the DATS website, [www.dats-il.com](http://www.dats-il.com)

All interested parties are encouraged to join and participate at all DATS meetings. To facilitate public involvement in the development of a document or project, copies of all documents discussed at the DATS meetings are made available for public inspection at the MPO office prior to each meeting and are given to individuals upon request. News releases are distributed periodically to announce the availability of a DATS report or to provide background on planning activities. Final copies of all DATS documents are made available to the public via the DATS website and the MPO office.

In addition to the formal public involvement process mentioned above, DATS relies on many informal techniques. This is especially important when considering that area residents often bring transportation planning issues and problems to the attention of their elected officials. For these reasons, DATS staff members often attend meetings of other governmental agencies. Informal public participation occurs when an interested citizen contacts the DATS office to discuss an issue in which they are interested, or when a citizen or business requests transportation or planning data.

In developing the FY 2021-2024 TIP, the administration complied with the guidelines set forth in the Danville Area Transportation Study *Public Participation Plan*, adopted in *April 2015*.

## **REPORT FORMAT**

---

Local projects may be identified by the DATS numbering system. This system lists the primary funding source, the anticipated year of construction and a second number referencing the project within this report (XX-YR-##). Local projects begin with the following initials:

<b>AGENCY</b>		<b>INITIALS</b>
Village of Catlin	-	CA
City of Danville	-	DA
City of Georgetown	-	GE
Village of Tilton	-	TI
Village of Belgium	-	BE
Village of Westville	-	WE
Danville Mass Transit	-	DMT
CRIS Rural Transit	-	CRIS
Danville Township	-	DT
Newell Township	-	NT
Catlin Township	-	CT
Vermilion Co	-	VC
Regional Airport	-	VRA

## Fiscal Year 2021 Annual Element

<b>CITY OF DANVILLE</b>											
PROJECT NUMBER	PROJECT ROUTE	DESCRIPTION OF PROPOSED IMPROVEMENT	LOCATION		FUND TYPE	Agency Cost (in 1,000's)	Partner Agency Cost (in 1,000's)	State Cost Share (in 1,000's)	Federal Cost Share (in 1,000's)	TOTAL PROJECT COST (in 1,000's)	NOTES
			BEGINNING	END							
DA-19-01	DENMARK RD. AND OLD OTTAWA	3R RESURFACING AND WIDENING	WINTER / LOGAN	OLD OTTAWA CITY LIMITS	ITEP, STU, & MFT	800			3200	4000	16-00352-00-PV, \$1.6m ITEP, \$1.6m STU - Advanced Construction
DA-21-01	VARIOUS	ANNUAL MAINTENANCE			MFT/LOCAL	1000				1000	
TOTAL (In 1,000's)						<b>1,800.00</b>	<b>0.00</b>	<b>0.00</b>	<b>3,200.00</b>	<b>5,000.00</b>	
<b>VILLAGE OF CATLIN</b>											
PROJECT NUMBER	PROJECT ROUTE	DESCRIPTION OF PROPOSED IMPROVEMENT	LOCATION		FUND TYPE	Agency Cost (in 1,000's)	Partner Agency Cost (in 1,000's)	State Cost Share (in 1,000's)	Federal Cost Share (in 1,000's)	TOTAL PROJECT COST (in 1,000's)	NOTES
			BEGINNING	END							
						<b>0.00</b>	<b>0.00</b>	<b>0.00</b>	<b>0.00</b>	<b>0.00</b>	
<b>DANVILLE MASS TRANSIT</b>											
PROJECT NUMBER	PROJECT ROUTE	DESCRIPTION OF PROPOSED IMPROVEMENT	LOCATION		FUND TYPE	Agency Cost (in 1,000's)	Partner Agency Cost (in 1,000's)	State Cost Share (in 1,000's)	Federal Cost Share (in 1,000's)	TOTAL PROJECT COST (in 1,000's)	NOTES
			BEGINNING	END							
DMT-21-01	OPERATING ASSISTANCE				5307			750.00	750.00	1500.00	
DMT-21-02	ONE (1) 35' BUS				5307			100.00	400.00	500.00	
DMT-21-03	GARAGE RENOVATIONS A&E	A&E Phase for Facility Renovations			REBUILD IL			450.00		450.00	No match requirement
DMT-21-04	DMT FACILITY LAND ACQUISITION	LAND ACQUISITION			REBUILD IL			100.00		100.00	No match requirement
DMT-21-05	DMT FUEL TANK REPLACEMENT	Replace Underground Fuel Tanks			REBUILD IL			225.00		225.00	No match requirement-may need some 5307 funds
TOTAL (In 1,000's)						<b>0.00</b>	<b>0.00</b>	<b>1625.00</b>	<b>1150.00</b>	<b>2775.00</b>	

**VERMILION COUNTY**

PROJECT NUMBER	PROJECT ROUTE	DESCRIPTION OF PROPOSED IMPROVEMENT	LOCATION		FUND TYPE	Agency Cost (in 1,000's)	Partner Agency Cost (in 1,000's)	State Cost Share (in 1,000's)	Federal Cost Share (in 1,000's)	TOTAL PROJECT COST (in 1,000's)	NOTES
			BEGINNING	END							
VC-21-02	County Roads	Annual County Seal Coat	Various		MFT	500.00				500.00	21-00000-00-GM
VC-21-03	Township Roads	Annual Township Seal Coat	Various		MFT		1,800.00			1,800.00	21-XX000-00-GM
VC-21-04	TR 15 Butler Twsp	Bridge Replacement	SN 092-3430		STP/TBP		30.00	30.00	240.00	300.00	17-02154-00-BR
VC-21-05	TR 186 Blount Twsp	Bridge Replacement	SN 092-3143		STP/TBP		30.00	30.00	240.00	300.00	17-01133-00-BR
VC-21-06	FAS 496/CH14 Rossville East Road	SAFETY IMPROVEMENTS	VILLAGE OF ROSSVILLE LIMITS	INDIANA STATE LINE	HSIP/MFT		202.00		1,370.00	1,572.00	19-00216-00-SP
VC-20-05	TR 325 DANVILLE TWSP	BRIDGE REPLACEMENT	SN 092-3271		STP/TBP	25.00	25.00	200.00	0.00	250.00	13-05145-00-BR
VC-20-06	FAU 7005/CH 36 (Batestown Rd.)	PAVEMENT REPLACEMENT	500' SW OF US 150	US 150	STR/MFT	130.00	0.00	0.00	520.00	650.00	18-00213-00-PV; 8URU(930); \$520k STR; Advanced Construction
TOTAL (In 1,000's)						<b>655.00</b>	<b>2,087.00</b>	<b>260.00</b>	<b>2,370.00</b>	<b>5,372.00</b>	

**CRIS RURAL MASS TRANSIT DISTRICT**

PROJECT NUMBER	PROJECT ROUTE	DESCRIPTION OF PROPOSED IMPROVEMENT	LOCATION		FUND TYPE	Agency Cost (in 1,000's)	Partner Agency Cost (in 1,000's)	State Cost Share (in 1,000's)	Federal Cost Share (in 1,000's)	TOTAL PROJECT COST (in 1,000's)	NOTES
			BEGINNING	END							
CRIS-21-01	(3) 15 PASSENGER BUS				5310					190.00	
CRIS-21-02	OPERATING ASSISTANCE				5311				174.00	174.00	
CRIS-21-03	OPERATING ASSISTANCE				DOAP			1,318.00		1,318.00	
TOTAL (In 1,000's)						<b>0.00</b>	<b>0.00</b>	<b>1,318.00</b>	<b>174.00</b>	<b>1,682.00</b>	

**VERMILION REGIONAL AIRPORT**

PROJECT NUMBER	PROJECT ROUTE	DESCRIPTION OF PROPOSED IMPROVEMENT	LOCATION		FUND TYPE	Agency Cost (in 1,000's)	Partner Agency Cost (in 1,000's)	State Cost Share (in 1,000's)	Federal Cost Share (in 1,000's)	TOTAL PROJECT COST (in 1,000's)	NOTES
			BEGINNING	END							
VRA-20-01	APRON REHABILITATION PHASE 2	REHABILITATE A PORTION OF THE AIRCRAFT PARKING APRON				45.00		45.00	810.00	900.00	
TOTAL (In 1,000's)						<b>45.00</b>	<b>0.00</b>	<b>45.00</b>	<b>810.00</b>	<b>900.00</b>	

**VERMILION COUNTY CONSERVATION DISTRICT**

PROJECT NUMBER	PROJECT ROUTE	DESCRIPTION OF PROPOSED IMPROVEMENT	LOCATION		FUND TYPE	Agency Cost (in 1,000's)	Partner Agency Cost (in 1,000's)	State Cost Share (in 1,000's)	Federal Cost Share (in 1,000's)	TOTAL PROJECT COST (in 1,000's)	NOTES
			BEGINNING	END							
VCCD-20-01	Kickapoo Trail	New Multi-Use Trail	Grays Siding Rd	Vermilion CO Fairgrounds	Local (IDNR)	1,036.00			1,401.00	2,437.00	Advanced Construction Status
TOTAL (In 1,000's)						<b>836.00</b>	<b>0.00</b>	<b>0.00</b>	<b>1,401.00</b>	<b>0.00</b>	

**ILLINOIS DEPARTMENT OF TRANSPORTATION**

PROJECT NUMBER	PROJECT ROUTE	DESCRIPTION OF PROPOSED IMPROVEMENT	LOCATION		FUND TYPE	Agency Cost (in 1,000's)	Partner Agency Cost (in 1,000's)	State Cost Share (in 1,000's)	Federal Cost Share (in 1,000's)	TOTAL PROJECT COST (in 1,000's)	NOTES
			BEGINNING	END							
H507	I-74	Bridge Replacement	Under Tilton Rd in Tilton		NHPP-State / NHPP-State Match			520.00	4,680.00	5,200.00	Structure Number 092-0087; Advanced Construction
H507	I-74	PE (Phase I) / PE (Phase II)	Under Tilton Rd in Tilton		NHPP-State / NHPP-State Match			8.00	73.00	81.00	Structure Number 092-0087; Advanced Construction
A007	I-74	Bridge Superstructure/Median Crossover Construction Engineering	Salt Fork Vermilion River W of Danville		NHPP-State / NHPP-State Match			1,775.00	15,975.00	17,750.00	Structure Number 092-00006 & 092- 007; Current Status
A007-E	I-74	PE (Phase I) / PE (Phase II)	US 150 W of Danville	Vermilion River in	NHPP-State / NHPP-State			300.00	2,700.00	3,000.00	Advanced Construction Status. \$1.5 Mil. Carryover from FY20
H657	I-74	PE (Phase I) / PE (Phase II)	Over Griffin St & Stony Creek in Danville		NHPP-State / NHPP-State Match			50.00	450.00	500.00	Structure Number 092-0016, 092- 0017, 092-0018 & 092-0019
D012	Catlin/Indianola Rd (FAU 7009)	Standard Overlay	S of Tilton	S of Catlin	STP-URB 5- 200K-S / State Match			363.00	1,453.00	1,816.00	

D012	Catlin/Indianola Rd (FAU 7009)	Land Acquisition	S of Tilton	S of Catlin	State Only	85.00	85.00	Carryover from FY20		
CM21-5014	I-74	Patching	L Street	E of IL 1 in Tilton	State Only	175.00	175.00			
TOTAL (In 1,000's)										
						0.00	0.00	3,450.00	26,893.00	30,343.00

## Fiscal Year 2022 Annual Element

<b>CITY OF DANVILLE</b>											
PROJECT NUMBER	PROJECT ROUTE	DESCRIPTION OF PROPOSED IMPROVEMENT	LOCATION		FUND TYPE	Agency Cost (in 1,000's)	Partner Agency Cost (in 1,000's)	State Cost Share (in 1,000's)	Federal Cost Share (in 1,000's)	TOTAL PROJECT COST (in 1,000's)	NOTES
			BEGINNING	END							
DA-22-01	VARIOUS	ANNUAL MAINTENANCE			MFT/LOCAL	1,000.00				1,000.00	
TOTAL (In 1,000's)						<b>1,000.00</b>	<b>0.00</b>	<b>0.00</b>	<b>0.00</b>	<b>1,000.00</b>	
<b>DANVILLE MASS TRANSIT</b>											
PROJECT NUMBER	PROJECT ROUTE	DESCRIPTION OF PROPOSED IMPROVEMENT	LOCATION		FUND TYPE	Agency Cost (in 1,000's)	Partner Agency Cost (in 1,000's)	State Cost Share (in 1,000's)	Federal Cost Share (in 1,000's)	TOTAL PROJECT COST (in 1,000's)	NOTES
			BEGINNING	END							
DMT-22-01	OPERATING ASSISTANCE				5307			750.00	750.00	1500.00	
DMT-22-02	Four (4) SMD Buses				CVP	200.00		800.00		1000.00	
DMT-22-03	Four (4) 35' Buses				REBBUILD IL & CARES			1380.00	500.00	1880.00	No match requirements
TOTAL (In 1,000's)						<b>200.00</b>	<b>0.00</b>	<b>2,930.00</b>	<b>1,250.00</b>	<b>4380.00</b>	
<b>VERMILION COUNTY</b>											
PROJECT NUMBER	PROJECT ROUTE	DESCRIPTION OF PROPOSED IMPROVEMENT	LOCATION		FUND TYPE	Agency Cost (in 1,000's)	Partner Agency Cost (in 1,000's)	State Cost Share (in 1,000's)	Federal Cost Share (in 1,000's)	TOTAL PROJECT COST (in 1,000's)	NOTES
			BEGINNING	END							
VC-22-01	Township Roads	Annual Township Seal Coat		Various	MFT		1,800.00			1,800.00	22-XX000-00-GM
VC-22-02	County Roads	Annual County Seal Coat		Various	MFT	500.00				500.00	22-00000-00-GM
VC-22-04	TR 90A Jamaica Twsp	Bridge Replacement		SN 092-3093	STP/TBP	30.00	30.00	240.00	0.00	300.00	00-09113-00-BR
VC-22-06	TR183/Pilot Twsp	Bridge Replacement		SN 092-3142	STP/TBP		30.00	30.00	240.00	300.00	18-15146-00-BR; Partner Agency Funds are ReBuild IL Funds
TOTAL (In 1,000's)						<b>530.00</b>	<b>1,860.00</b>	<b>270.00</b>	<b>240.00</b>	<b>2,900.00</b>	



**CRIS RURAL MASS TRANSIT DISTRICT**

PROJECT NUMBER	PROJECT ROUTE	DESCRIPTION OF PROPOSED IMPROVEMENT	LOCATION		FUND TYPE	Agency Cost (in 1,000's)	Partner Agency Cost (in 1,000's)	State Cost Share (in 1,000's)	Federal Cost Share (in 1,000's)	TOTAL PROJECT COST (in 1,000's)	NOTES
			BEGINNING	END							
CRIS-22-01	(3) 15 PASSENGER BUS				5310				190.00	190.00	
CRIS-22-02	OPERATING ASSISTANCE				5311				174.00	174.00	
CRIS-22-03	OPERATING ASSISTANCE				DOAP			1,450.00		1,450.00	
TOTAL (In 1,000's)						<b>0.00</b>	<b>0.00</b>	<b>1,450.00</b>	<b>364.00</b>	<b>1,814.00</b>	

**VERMILION REGIONAL AIRPORT**

PROJECT NUMBER	PROJECT ROUTE	DESCRIPTION OF PROPOSED IMPROVEMENT	LOCATION		FUND TYPE	Agency Cost (in 1,000's)	Partner Agency Cost (in 1,000's)	State Cost Share (in 1,000's)	Federal Cost Share (in 1,000's)	TOTAL PROJECT COST (in 1,000's)	NOTES
			BEGINNING	END							
TOTAL (In 1,000's)						<b>0.00</b>	<b>0.00</b>	<b>0.00</b>		<b>0.00</b>	

**VERMILION COUNTY CONSERVATION DISTRICT**

PROJECT NUMBER	PROJECT ROUTE	DESCRIPTION OF PROPOSED IMPROVEMENT	LOCATION		FUND TYPE	Agency Cost (in 1,000's)	Partner Agency Cost (in 1,000's)	State Cost Share (in 1,000's)	Federal Cost Share (in 1,000's)	TOTAL PROJECT COST (in 1,000's)	NOTES
			BEGINNING	END							
TOTAL (In 1,000's)						<b>0.00</b>	<b>0.00</b>	<b>0.00</b>	<b>0.00</b>	<b>0.00</b>	

**ILLINOIS DEPARTMENT OF TRANSPORTATION**

PROJECT NUMBER	PROJECT ROUTE	DESCRIPTION OF PROPOSED IMPROVEMENT	LOCATION		FUND TYPE	Agency Cost (in 1,000's)	Partner Agency Cost (in 1,000's)	State Cost Share (in 1,000's)	Federal Cost Share (in 1,000's)	TOTAL PROJECT COST (in 1,000's)	NOTES
			BEGINNING	END							
A007-E	I-74	Bridge Deck Overlay / Bridge Deck Repairs / Bridge Repair	US 150 W of Danville	Vermilion River in Danville	NHPP-State / NHPP-State Match			850.00	7,650.00	8,500.00	Structure Numbers: 092-0008, 092-0009, 092-0010, 092-0011, 092-0012, 092-0013, 092-0014, 092-0038 & 092-0099
		Reconstruction						2,300.00	20,700.00	23,000.00	
D055	Catlin/Indianola Rd (FAS 506)	PE (Phase I) / PE (Phase II)	Georgetown/ Indianola Rd	S of Catlin	STP-Rural-State / State Match			150.00	600.00	750.00	
TOTAL (In 1,000's)						<b>0.00</b>	<b>0.00</b>	<b>3,300.00</b>	<b>28,950.00</b>	<b>32,250.00</b>	

## Fiscal Year 2023 Annual Element

CITY OF DANVILLE											
PROJECT NUMBER	PROJECT ROUTE	DESCRIPTION OF PROPOSED IMPROVEMENT	LOCATION		FUND TYPE	Agency Cost (in 1,000's)	Partner Agency Cost (in 1,000's)	State Cost Share (in 1,000's)	Federal Cost Share (in 1,000's)	TOTAL PROJECT COST (in 1,000's)	NOTES
			BEGINNING	END							
DA-23-01	VARIOUS	ANNUAL MAINTENANCE			MFT/LOCAL	1,000.00				1,000.00	
TOTAL (In 1,000's)						<b>1,000.00</b>	<b>0.00</b>	<b>0.00</b>	<b>0.00</b>	<b>1,000.00</b>	
DANVILLE MASS TRANSIT											
PROJECT NUMBER	PROJECT ROUTE	DESCRIPTION OF PROPOSED IMPROVEMENT	LOCATION		FUND TYPE	Agency Cost (in 1,000's)	Partner Agency Cost (in 1,000's)	State Cost Share (in 1,000's)	Federal Cost Share (in 1,000's)	TOTAL PROJECT COST (in 1,000's)	NOTES
			BEGINNING	END							
DMT-23-01	OPERATING ASSISTANCE				5307/DOAP*			750.00	750.00	1500.00	DOAP* = Downstate Operating Assistance Program
DMT-23-02	ADMINISTRATIVE FACILITY RENOVATIONS				5339/CAG*			2000.00	2000.00	4000.00	CAG* = Capital Assistance Grant
TOTAL (In 1,000's)						<b>0.00</b>	<b>0.00</b>	<b>2,750.00</b>	<b>2,750.00</b>	<b>5500.00</b>	
VERMILION COUNTY											
PROJECT NUMBER	PROJECT ROUTE	DESCRIPTION OF PROPOSED IMPROVEMENT	LOCATION		FUND TYPE	Agency Cost (in 1,000's)	Partner Agency Cost (in 1,000's)	State Cost Share (in 1,000's)	Federal Cost Share (in 1,000's)	TOTAL PROJECT COST (in 1,000's)	NOTES
			BEGINNING	END							
VC-23-01	Township Roads	Annual Township Seal Coat		Various	MFT		1,800.00			1,800.00	23-XX000-00-GM
VC-23-02	County Roads	Annual County Seal Coat		Various	MFT	500.00				500.00	23-00000-00-GM
VC-22-05	TR 343 Danville Twsp	Bridge Replacement		SN 092-3192	STP/TBP		30.00	30.00	240.00	300.00	18-05146-00-BR
VC-23-03	TR 13 Butler Twsp	Bridge Replacement		SN 092-3033	STP/TBP		30.00	30.00	240.00	300.00	13-02150-00-BR
TOTAL (In 1,000's)						<b>500.00</b>	<b>1,860.00</b>	<b>60.00</b>	<b>480.00</b>	<b>2,900.00</b>	

**CRIS RURAL MASS TRANSIT DISTRICT**

PROJECT NUMBER	PROJECT ROUTE	DESCRIPTION OF PROPOSED IMPROVEMENT	LOCATION		FUND TYPE	Agency Cost (in 1,000's)	Partner Agency Cost (in 1,000's)	State Cost Share (in 1,000's)	Federal Cost Share (in 1,000's)	TOTAL PROJECT COST (in 1,000's)	NOTES
			BEGINNING	END							
CRIS-23-01	(3) 15 PASSENGER BUS				5310				190.00	190.00	
CRIS-23-02	OPERATING ASSISTANCE				5311				174.00	174.00	
CRIS-23-03	OPERATING ASSISTANCE				DOAP			1,450.00		1,450.00	
TOTAL (In 1,000's)						<b>0.00</b>	<b>0.00</b>	<b>1,450.00</b>	<b>364.00</b>	<b>1,814.00</b>	

**VERMILION REGIONAL AIRPORT**

PROJECT NUMBER	PROJECT ROUTE	DESCRIPTION OF PROPOSED IMPROVEMENT	LOCATION		FUND TYPE	Agency Cost (in 1,000's)	Partner Agency Cost (in 1,000's)	State Cost Share (in 1,000's)	Federal Cost Share (in 1,000's)	TOTAL PROJECT COST (in 1,000's)	NOTES
			BEGINNING	END							
TOTAL (In 1,000's)						<b>0.00</b>	<b>0.00</b>	<b>0.00</b>	<b>0.00</b>	<b>0.00</b>	

**VERMILION COUNTY CONSERVATION DISTRICT**

PROJECT NUMBER	PROJECT ROUTE	DESCRIPTION OF PROPOSED IMPROVEMENT	LOCATION		FUND TYPE	Agency Cost (in 1,000's)	Partner Agency Cost (in 1,000's)	State Cost Share (in 1,000's)	Federal Cost Share (in 1,000's)	TOTAL PROJECT COST (in 1,000's)	NOTES
			BEGINNING	END							
TOTAL (In 1,000's)						<b>0.00</b>	<b>0.00</b>	<b>0.00</b>	<b>0.00</b>	<b>0.00</b>	

**ILLINOIS DEPARTMENT OF TRANSPORTATION**

PROJECT NUMBER	PROJECT ROUTE	DESCRIPTION OF PROPOSED IMPROVEMENT	LOCATION		FUND TYPE	Agency Cost (in 1,000's)	Partner Agency Cost (in 1,000's)	State Cost Share (in 1,000's)	Federal Cost Share (in 1,000's)	TOTAL PROJECT COST (in 1,000's)	NOTES
			BEGINNING	END							
H593	I-74	Bridge Replacement / Bridge Office PE	Under Perrysville Rd in Danville		NHPP-State / NHPP-State Match			430.00	3,870.00	4,300.00	Structure Number 092-0084
D055	Catlin/Indianola Rd (FAS 506)	Land Acquisition	Georgetown / Indianola Rd	S of Catlin	State Only			100.00		100.00	
		Utility Adjustment						50.00		50.00	
D025	Westville Rd (FAS 508 / FAU 7015)	Land Acquisition	Catlin / Indianola Rd	Westville	State Only			100.00		100.00	
		Utility Adjustment						50.00		50.00	
J004	IL 1 / US 150	Traffic Signal Modernization	At Ross Lane in Tilton		NHPP-State / NHPP-State Match			50.00	200.00	250.00	Current Status
TOTAL (In 1,000's)						<b>0.00</b>	<b>0.00</b>	<b>780.00</b>	<b>4,070.00</b>	<b>4,850.00</b>	

## Fiscal Year 2024 Annual Element

<b>CITY OF DANVILLE</b>											
PROJECT NUMBER	PROJECT ROUTE	DESCRIPTION OF PROPOSED IMPROVEMENT	LOCATION		FUND TYPE	Agency Cost (in 1,000's)	Partner Agency Cost (in 1,000's)	State Cost Share (in 1,000's)	Federal Cost Share (in 1,000's)	TOTAL PROJECT COST (in 1,000's)	NOTES
			BEGINNING	END							
DA-24-01	VARIOUS	ANNUAL MAINTENANCE			MFT/LOCAL	1,000.00				1,000.00	
TOTAL (In 1,000's)						<b>1,000.00</b>	<b>0.00</b>	<b>0.00</b>	<b>0.00</b>	<b>1,000.00</b>	
<b>DANVILLE MASS TRANSIT</b>											
PROJECT NUMBER	PROJECT ROUTE	DESCRIPTION OF PROPOSED IMPROVEMENT	LOCATION		FUND TYPE	Agency Cost (in 1,000's)	Partner Agency Cost (in 1,000's)	State Cost Share (in 1,000's)	Federal Cost Share (in 1,000's)	TOTAL PROJECT COST (in 1,000's)	NOTES
			BEGINNING	END							
DMT-24-01	OPERATING ASSISTANCE				5307		750.00	750.00	1500.00		
DMT-24-02	35' BUSES	Three (3) 35' buses			5339/CAG		900.00	900.00	1800.00		
TOTAL (In 1,000's)						<b>0.00</b>	<b>0.00</b>	<b>1650.00</b>	<b>1650.00</b>	<b>3300.00</b>	
<b>VERMILION COUNTY</b>											
PROJECT NUMBER	PROJECT ROUTE	DESCRIPTION OF PROPOSED IMPROVEMENT	LOCATION		FUND TYPE	Agency Cost (in 1,000's)	Partner Agency Cost (in 1,000's)	State Cost Share (in 1,000's)	Federal Cost Share (in 1,000's)	TOTAL PROJECT COST (in 1,000's)	NOTES
			BEGINNING	END							
VC-24-01	Township Roads	Annual Township Seal Coat	Various		MFT		1,800.00		1,800.00	23-XX000-00-GM	
VC-24-02	County Roads	Annual County Seal Coat	Various		MFT	500.00			500.00	23-00000-00-GM	
VC-24-03	TR13/Butler Twsp	Bridge Replacement	SN 092-3036		STP/TBP		30.00	240.00	300.00	18-02155-00-BR	
VC-24-04	TR 243 Oakwood Twsp	Bridge Replacement	SN 092-3163		STP/TBP		30.00	240.00	300.00	18-14144-00-BR	
TOTAL (In 1,000's)						<b>500.00</b>	<b>1,860.00</b>	<b>60.00</b>	<b>480.00</b>	<b>2,900.00</b>	

**CRIS RURAL MASS TRANSIT DISTRICT**

PROJECT NUMBER	PROJECT ROUTE	DESCRIPTION OF PROPOSED IMPROVEMENT	LOCATION		FUND TYPE	Agency Cost (in 1,000's)	Partner Agency Cost (in 1,000's)	State Cost Share (in 1,000's)	Federal Cost Share (in 1,000's)	TOTAL PROJECT COST (in 1,000's)	NOTES
			BEGINNING	END							
CRIS-24-01	(3) 15 PASSENGER BUS				5310				190.00	190.00	
CRIS-24-02	OPERATING ASSISTANCE				5311				174.00	174.00	
CRIS-24-03	OPERATING ASSISTANCE				DOAP			1,450.00		1,450.00	
TOTAL (In 1,000's)						<b>0.00</b>	<b>0.00</b>	<b>1,450.00</b>	<b>364.00</b>	<b>1,814.00</b>	

**VERMILION REGIONAL AIRPORT**

PROJECT NUMBER	PROJECT ROUTE	DESCRIPTION OF PROPOSED IMPROVEMENT	LOCATION		FUND TYPE	Agency Cost (in 1,000's)	Partner Agency Cost (in 1,000's)	State Cost Share (in 1,000's)	Federal Cost Share (in 1,000's)	TOTAL PROJECT COST (in 1,000's)	NOTES
			BEGINNING	END							
TOTAL (In 1,000's)						<b>0.00</b>	<b>0.00</b>	<b>0.00</b>	<b>0.00</b>	<b>0.00</b>	

**VERMILION COUNTY CONSERVATION DISTRICT**

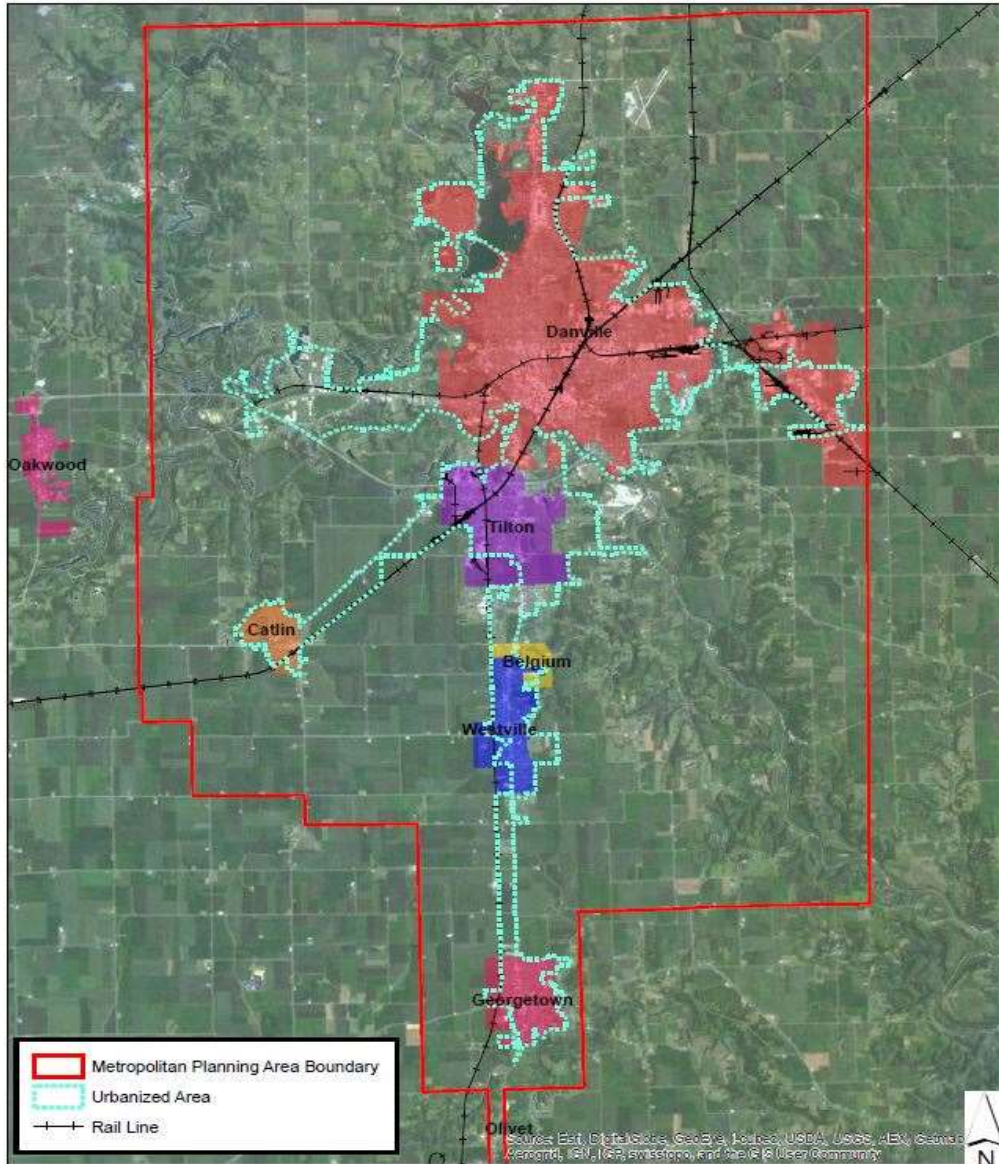
PROJECT NUMBER	PROJECT ROUTE	DESCRIPTION OF PROPOSED IMPROVEMENT	LOCATION		FUND TYPE	Agency Cost (in 1,000's)	Partner Agency Cost (in 1,000's)	State Cost Share (in 1,000's)	Federal Cost Share (in 1,000's)	TOTAL PROJECT COST (in 1,000's)	NOTES
			BEGINNING	END							
TOTAL (In 1,000's)						<b>0.00</b>	<b>0.00</b>	<b>0.00</b>	<b>0.00</b>	<b>0.00</b>	

**ILLINOIS DEPARTMENT OF TRANSPORTATION**

PROJECT NUMBER	PROJECT ROUTE	DESCRIPTION OF PROPOSED IMPROVEMENT	LOCATION		FUND TYPE	Agency Cost (in 1,000's)	Partner Agency Cost (in 1,000's)	State Cost Share (in 1,000's)	Federal Cost Share (in 1,000's)	TOTAL PROJECT COST (in 1,000's)	NOTES
			BEGINNING	END							
H657	I-74	Bridge Replacement / Bridge Deck Repairs	Over Griffin St & Stoney Creek in Danville		NHPP-State / NHPP-State Match			600.00	5,400.00	6,000.00	Structure Numbers: 092-0016, 092-0017, 092-0018 & 092-0019
D055	FAS 506 (Catlin/Indianola Rd.)	Designed Overlay - 3P Policy	Georgetown/ Indianola Rd.	S. of Catlin	STP-Rural-State / State Match			619.00	2,476.00	3,095.00	
D025	FAS 508 / FAU 7015 (Westville Rd.)	Designed Overlay - 3P Policy / Widening Existing Pavement	Catlin / Indianola Rd.	Westville	STP-Rural-State / State Match			187.00	748.00	935.00	
TOTAL (In 1,000's)						0.00	0.00	1,406.00	8,624.00	10,030.00	



# Metropolitan Planning Area



**METROPOLITAN TRANSPORTATION PLANNING  
SELF-CERTIFICATION PROCESS\***

In conformity with 23 CFR 50.334, the Danville Area Transportation Study (DATS) and the Illinois Department of Transportation (IDOT) hereby certify that the planning process and activities conducted within the Danville Metropolitan Area are being carried out in compliance with all applicable laws and requirements which specifically include:

- (1) 23 U.S.C. 134, 49 U.S.C. 5303, and this subpart;
- (2) Title VI of the Civil Rights Act of 1964, as amended (42 U.S.C. 2000d-1) and 49 CFR part 21;
- (3) 49 U.S.C. 5332, prohibiting discrimination on the basis of race, color, creed, national origin, sex, or age in employment or business opportunity;
- (4) Section 1101(b) of the SAFETEA-LU (Pub. L. 109-59) and 49 CFR part 26 regarding the involvement of disadvantaged business enterprises in USDOT-funded projects;
- (5) 23 CFR part 230, regarding the implementation of an equal employment opportunity program on Federal and Federal-aid highway construction contracts;
- (6) The provisions of the Americans with Disabilities Act of 1990 (42 U.S.C. 12101 et seq.) and 49 CFR parts 27, 37, and 38;
- (7) The Older Americans Act, as amended (42 U.S.C. 6101), prohibiting discrimination on the basis of age in programs or activities receiving Federal financial assistance;
- (8) Section 324 of title 23 U.S.C. regarding the prohibition of discrimination based on gender; and
- (9) Section 504 of the Rehabilitation Act of 1973 (29 U.S.C. 794) and 49 CFR part 27 regarding discrimination against individuals with disabilities.

  
DATS Policy Committee

  
IDOT Urban Program Planning

June 4, 2020  
Dated

July 8, 2020  
Dated

\* This certification is submitted as an Appendix to all Transportation Improvement Plans.

On January 9th, 2020, the Danville Area Transportation Study Policy Committee passed Resolution FY20-11 adopting IDOT's 2020 Core Safety Measure Targets. These safety targets are to be utilized by all DATS member agencies to track progress toward attainment of critical planning goals for the DATS and DMT regions.

The projects listed in the FY21-24 Transportation Improvement Program (TIP) include bridge, culvert, and sidewalk repair and reconstruction, improvements to road surfaces, improvements to road shoulders, traffic control devices and guardrails, and other general improvements.

All projects listed in the FY21-24 TIP have been the subject of discussion and analysis of both the MPO Technical and Policy Committees in order to confirm that intended outcomes of each project align with IDOT Safety Performance Measures detailed within the resolution adopted on January 9th, 2020. Projects were assessed based on the five accident categories contained in IDOT's 2020 Core Safety Measure Targets.

AFFP

Danville Area Transport 766142

## **Affidavit of Publication**

STATE OF ILLINOIS }  
COUNTY OF CHAMPAIGN } SS

Paul Barrett, being duly sworn, says:

That he is Publisher of the News-Gazette, a daily newspaper of general circulation, printed and published in Champaign, Champaign County, Illinois; that the publication, a copy of which is attached hereto, was published in the said newspaper on the following dates:

May 12, 2020

Danville Area Transportation Study Public Notice | 2021-2024 Transportation Improvement Program (TIP)  
Danville Area Transportation Study's 2021-2024 TIP will be available for a thirty (30) day public comment period. Staff will be receiving comments from the public until Monday June 8, 2020.  
Available locations: Due to COVID-19 concerns, the Danville Area Transportation Study's 2021-2024 TIP will only be available for viewing online at <http://www.dats-il.com/transportation-improvement-program-tip.html>  
Please send comments via telephone or email to : (217)431-2873 or [neliot@cityofdanville.org](mailto:neliot@cityofdanville.org)  
766142 5/12

  
\_\_\_\_\_  
, Authorized Agent, Champaign County, Illinois

99229398 00766142

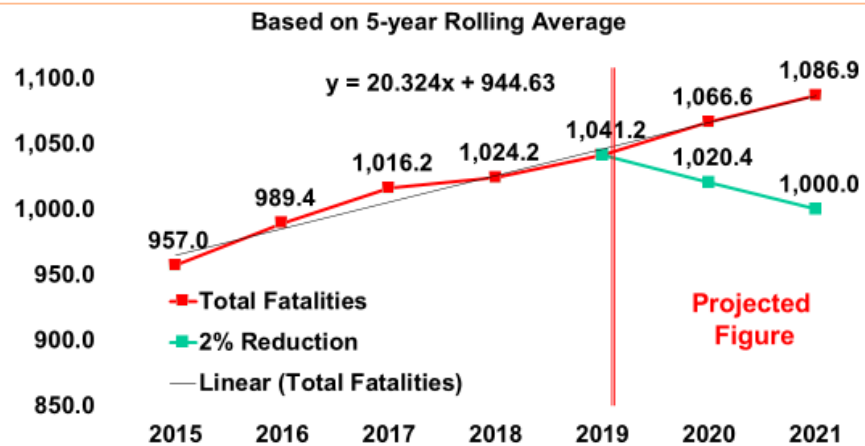
CITY OF DANVILLE TRANSPORTATION  
1155 E VOORHEES STREET  
DANVILLE, IL 61832

Safety  
Target  
Adoption

## Safety Data – FHWA Performance Measures

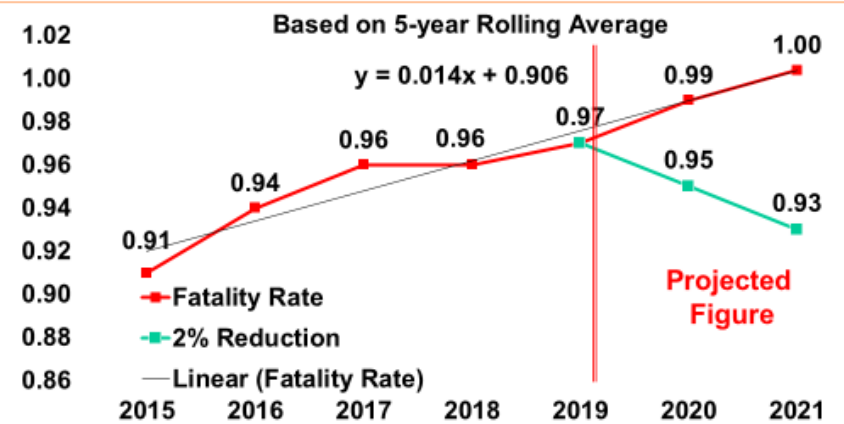
FHWA Safety Performance Measures	2011-2015	2012-2016	2013-2017	2014-2018	2015-2019	2020	2021
	2015	2016	2017	2018	2019	2020	2021
Total Fatalities	957.00	989.40	1016.20	1024.20	1041.20	1020.40	1000.00
Fatality Rate	0.91	0.94	0.96	0.96	0.97	0.95	0.93
Total Serious Injuries*	12220.40	12184.40	12124.60	11956.00	12032.90	11792.20	11556.40
Total Serious Injury Rate*	11.68	11.55	11.43	11.21	11.23	11.01	10.79
Non-motorized Fatalities and Serious Injuries* (Pedestrian, Bicyclist, and Other Cyclist)	1515.40	1498.80	1528.40	1561.00	1580.20	1548.60	1517.60

## Total Number of Traffic Fatalities



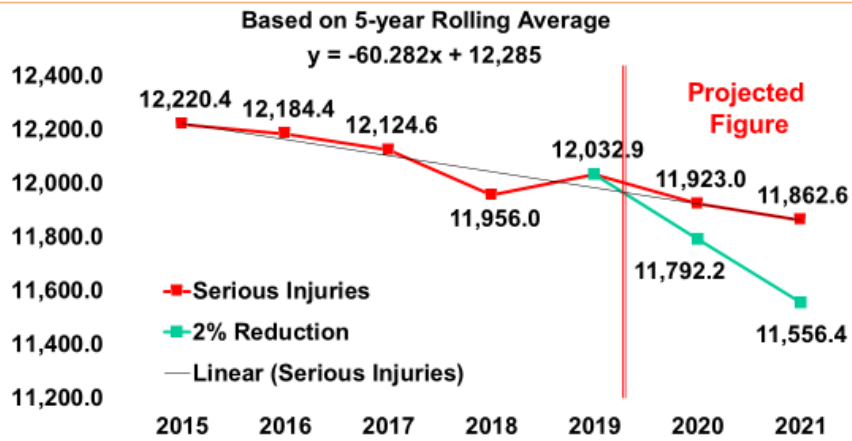
Data as of 7/8/2020

## Total Traffic Fatality Rate per 100M VMT



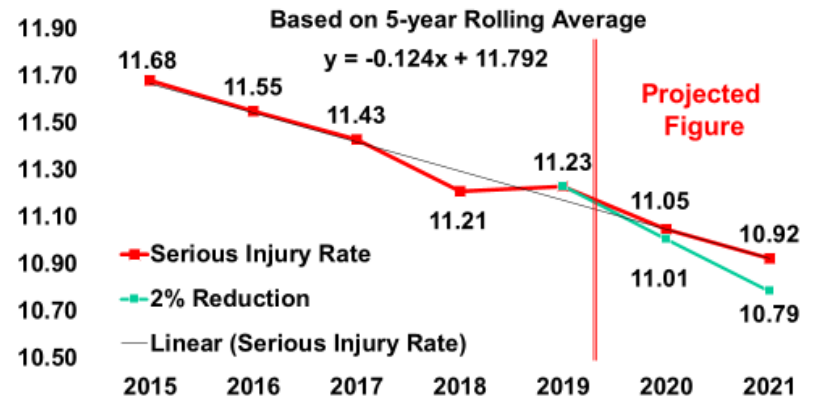
Data as of 7/8/2020

### Serious Injuries in Traffic Crashes



Data as of 5/28/20. Serious Injuries for 2019 were estimated due to the data not being available.

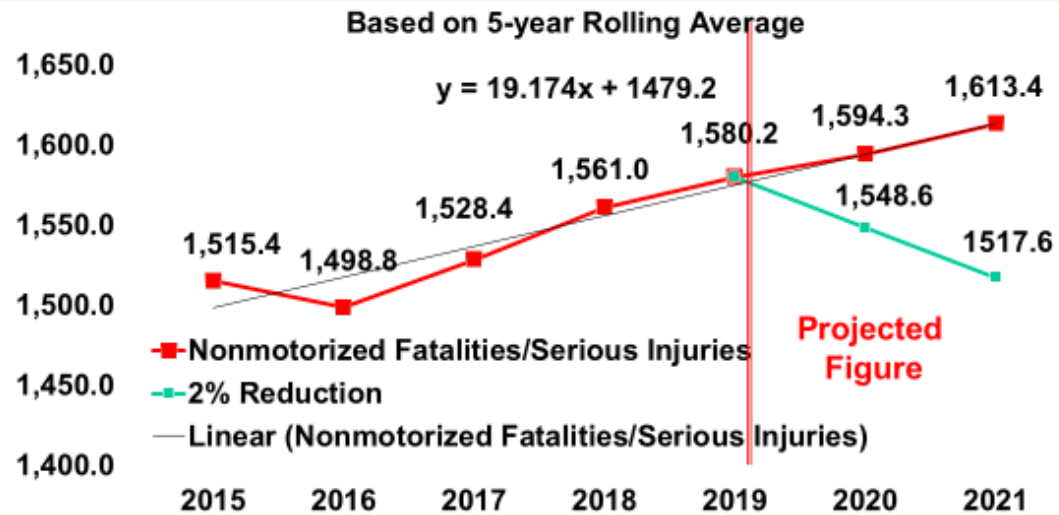
### Serious Injury Rate per 100M VMT



Data as of 5/28/20. Serious Injuries for 2019 were estimated due to the data not being available.



## Nonmotorized Fatalities and Serious Injuries (Pedestrian, Bicyclist, and Other Cyclist)

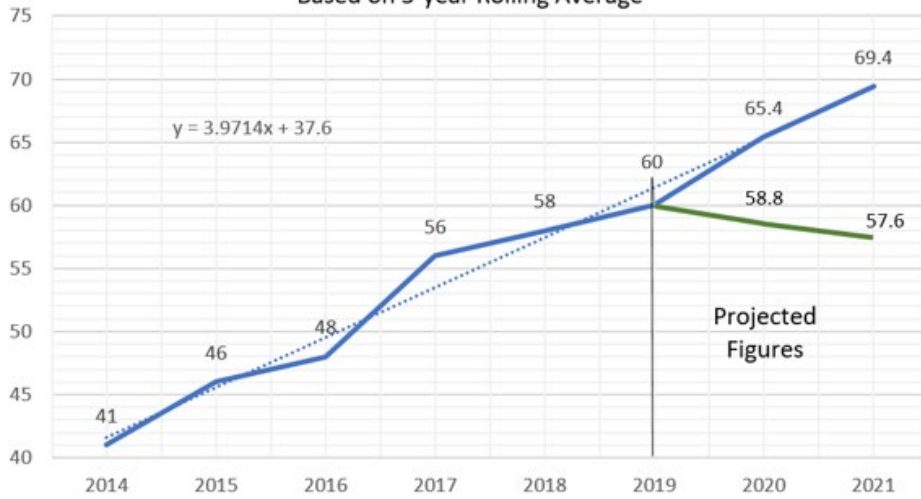


Data as of 7/8/2020

## Safety Data – Vermilion County Performance Measures

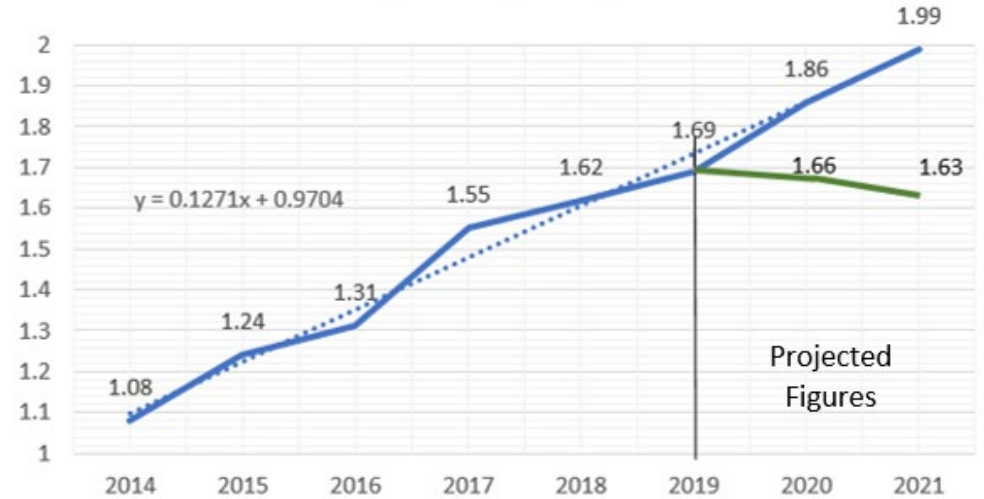
Safety Performance Measures for Vermilion County 2010-2019	2010-2014	2011-2015	2012-2016	2013-2017	2014-2018	2015-2019	2020	2021
	2014	2015	2016	2017	2018	2019	2020	2021
Total Fatalities	41	46	48	56	58	60	58.8	57.6
Fatality Rate	1.08	1.24	1.31	1.55	1.62	1.69	1.66	1.63
Total Serious Injuries	407	418	421	443	406	346	339.1	332.3
Total Serious Injury Rate	10.71	11.21	11.4	12.16	11.29	9.68	9.49	9.3
Nonmotorized Fatalities and Serious Injuries* (Pedestrian, Bicyclist, and Other Cyclist)	7	7	6	5	5	3	2.94	2.88

**Total Number of Traffic Fatalities**  
Based on 5-year Rolling Average



- Total Fatalities
- 2% Reduction
- ..... Linear (Total Fatalities)

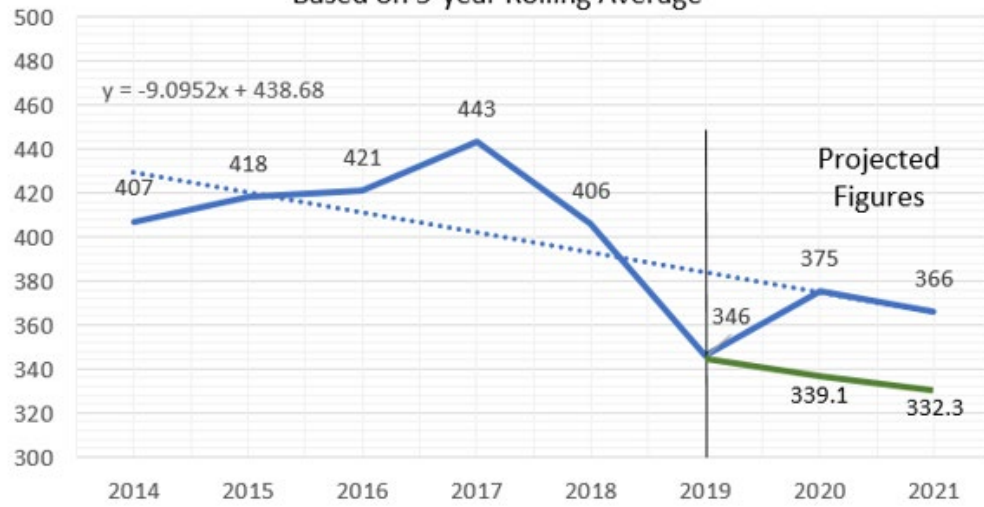
**Total Traffic Fatality Rate per 100M VMT**  
Based on 5-year Rolling Average



- Fatality Rate
- 2% Reduction
- ..... Linear (Fatality Rate)

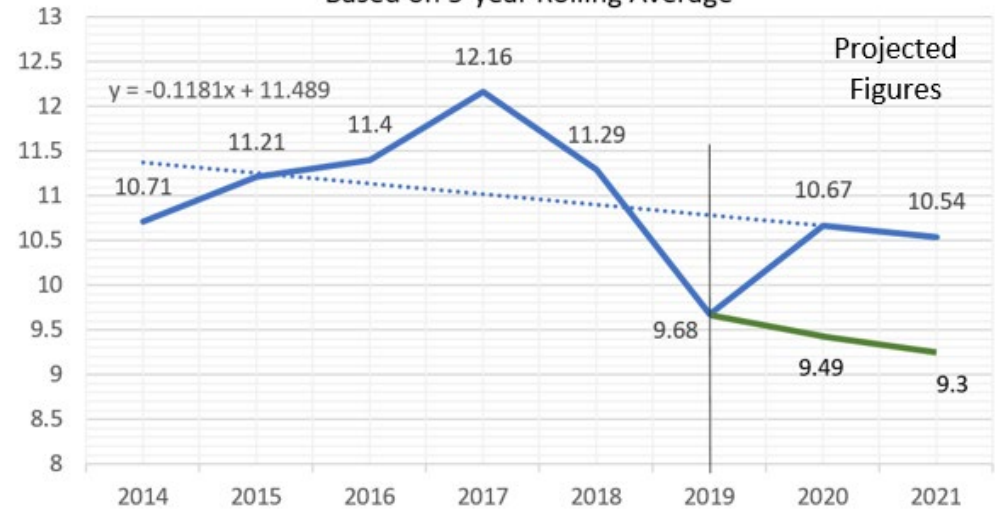
NOTE: Six 5-year rolling averages are provided for the county – not the DATS Area.

**Serious Injuries in Traffic Crashes**  
Based on 5-year Rolling Average



- Serious Injuries
- 2% Reduction
- ..... Linear (Serious Injuries)

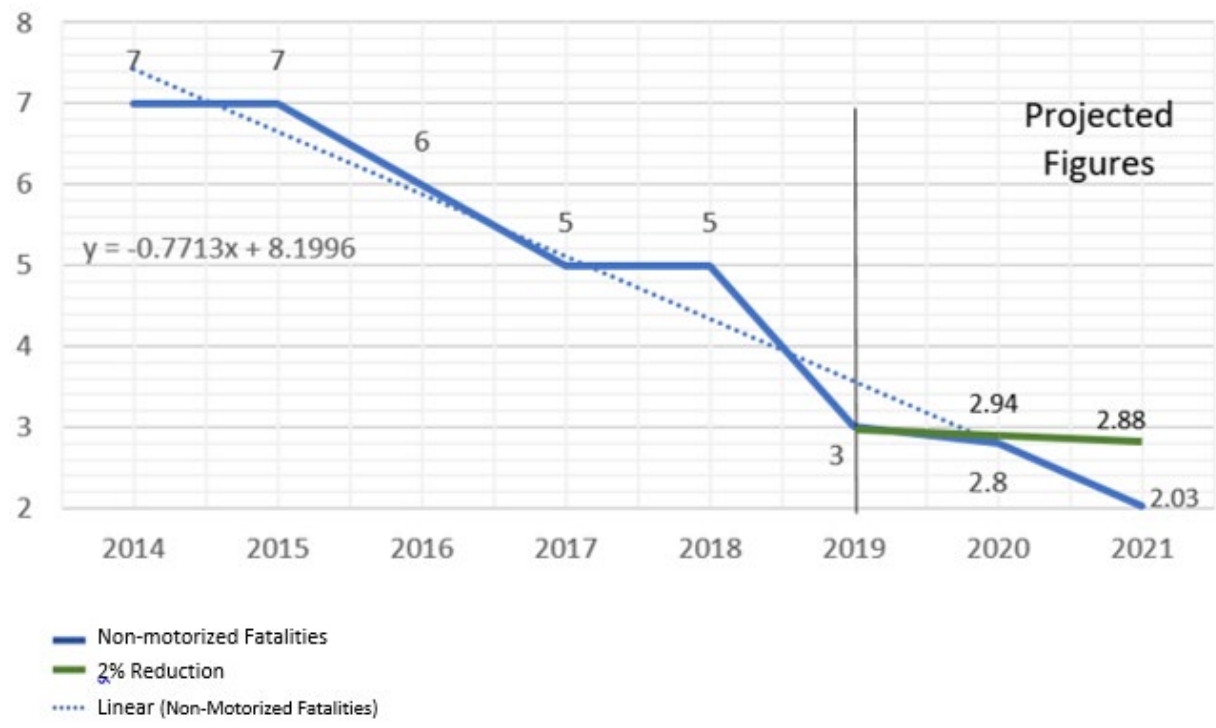
**Serious Injury Rate per 100M VMT**  
Based on 5-year Rolling Average



- Serious Injury Rate
- 2% Reduction
- ..... Linear (Serious Injury Rate)

# Non-motorized Fatalities

Pedestrian, Bicyclists, and other Cyclists

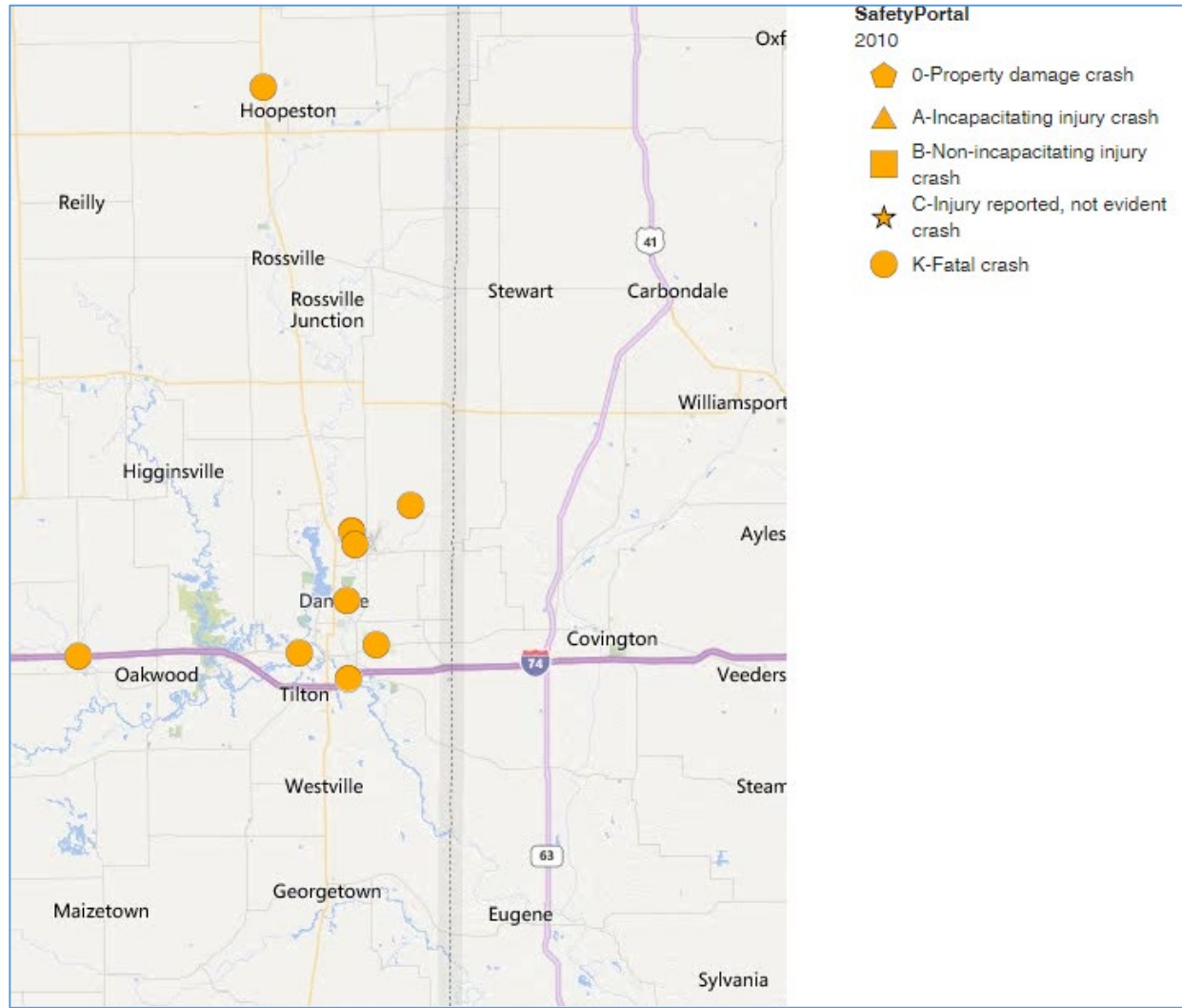


# Fatal Crash Locations 2010-2019

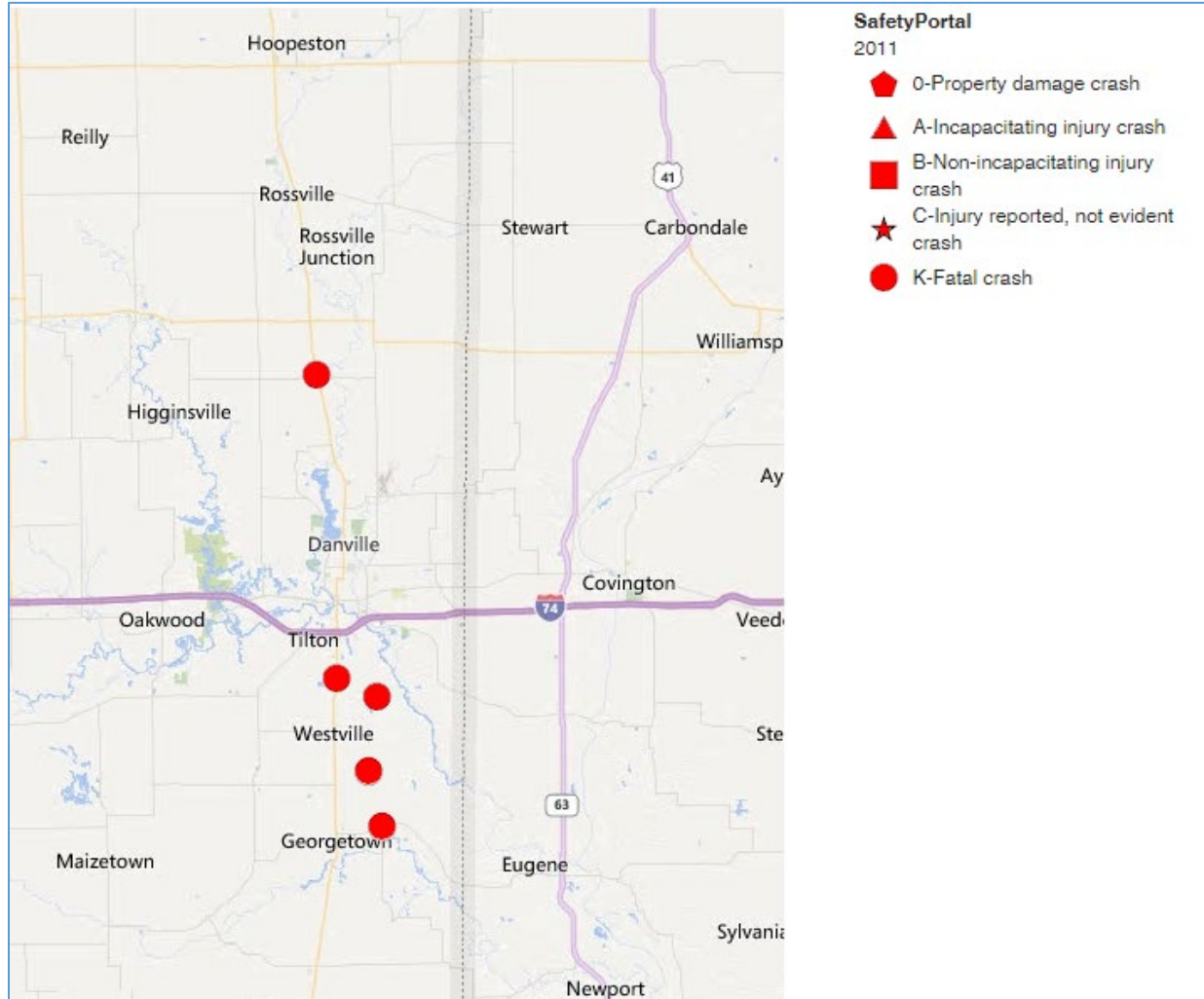
2010-2013 and 2019 maps are sourced from the IDOT Safety Portal

Maps include the location of all fatalities – motorized and non-motorized

# Fatal Crash Locations 2010

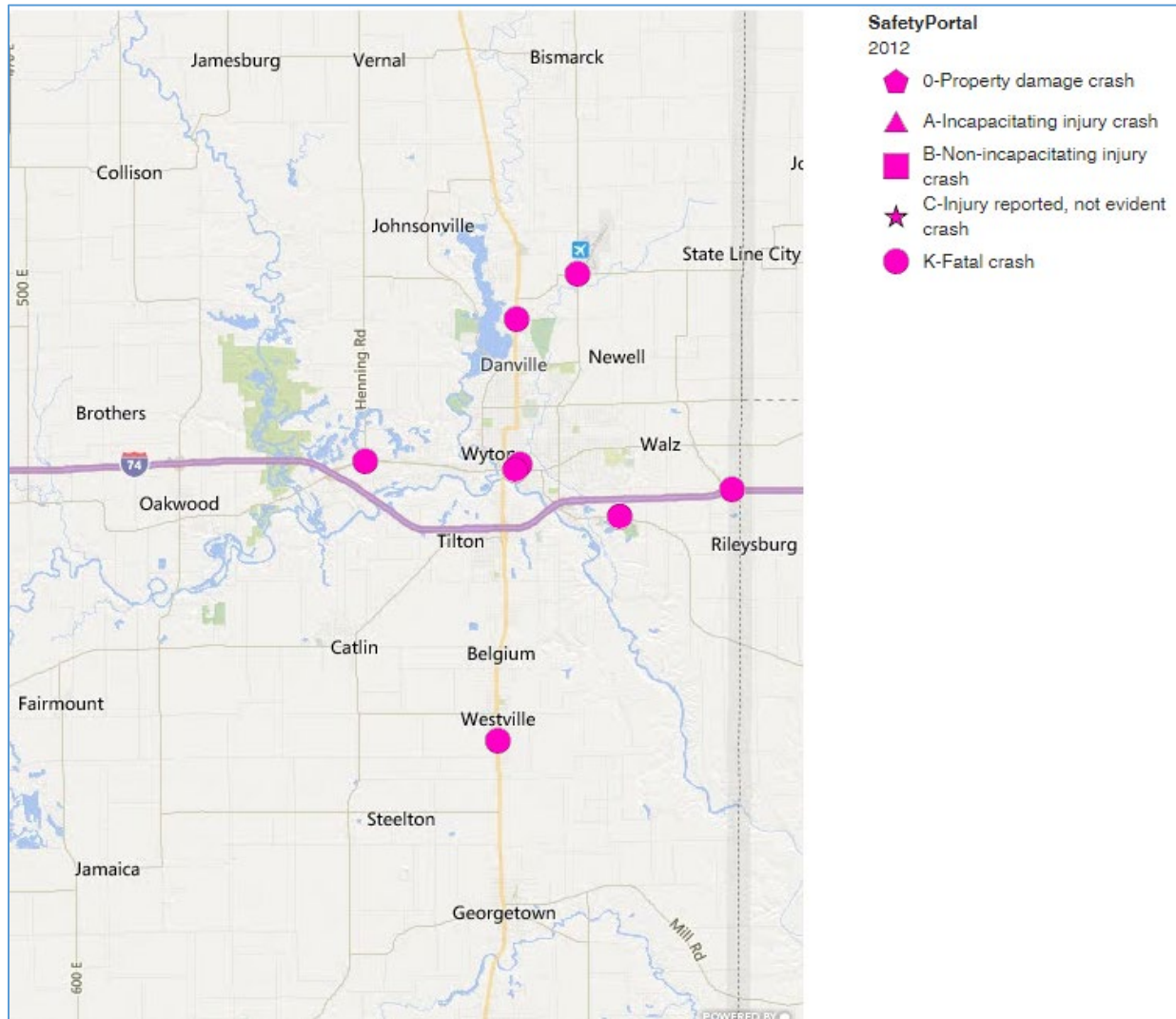


# Fatal Crash Locations 2011

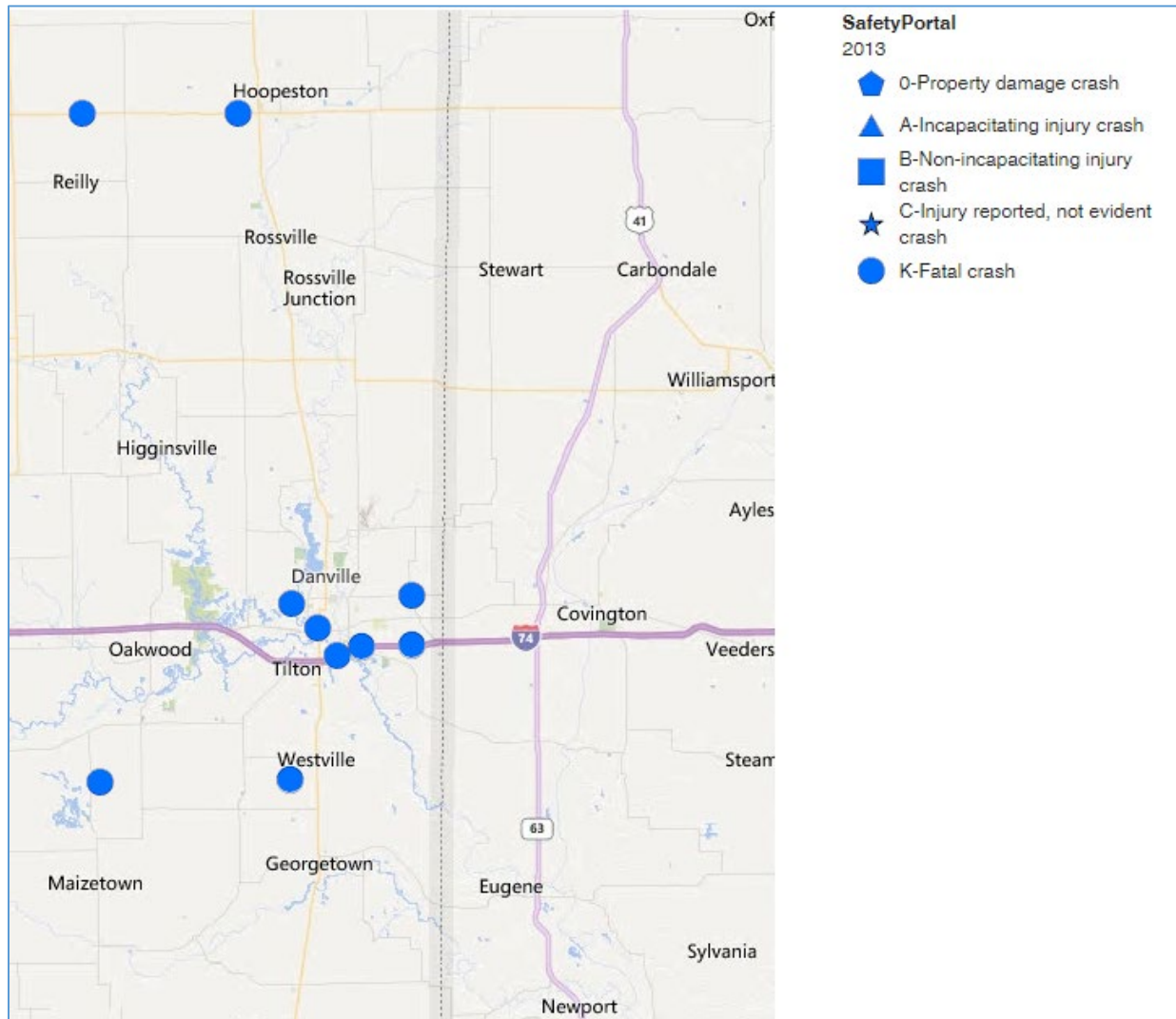




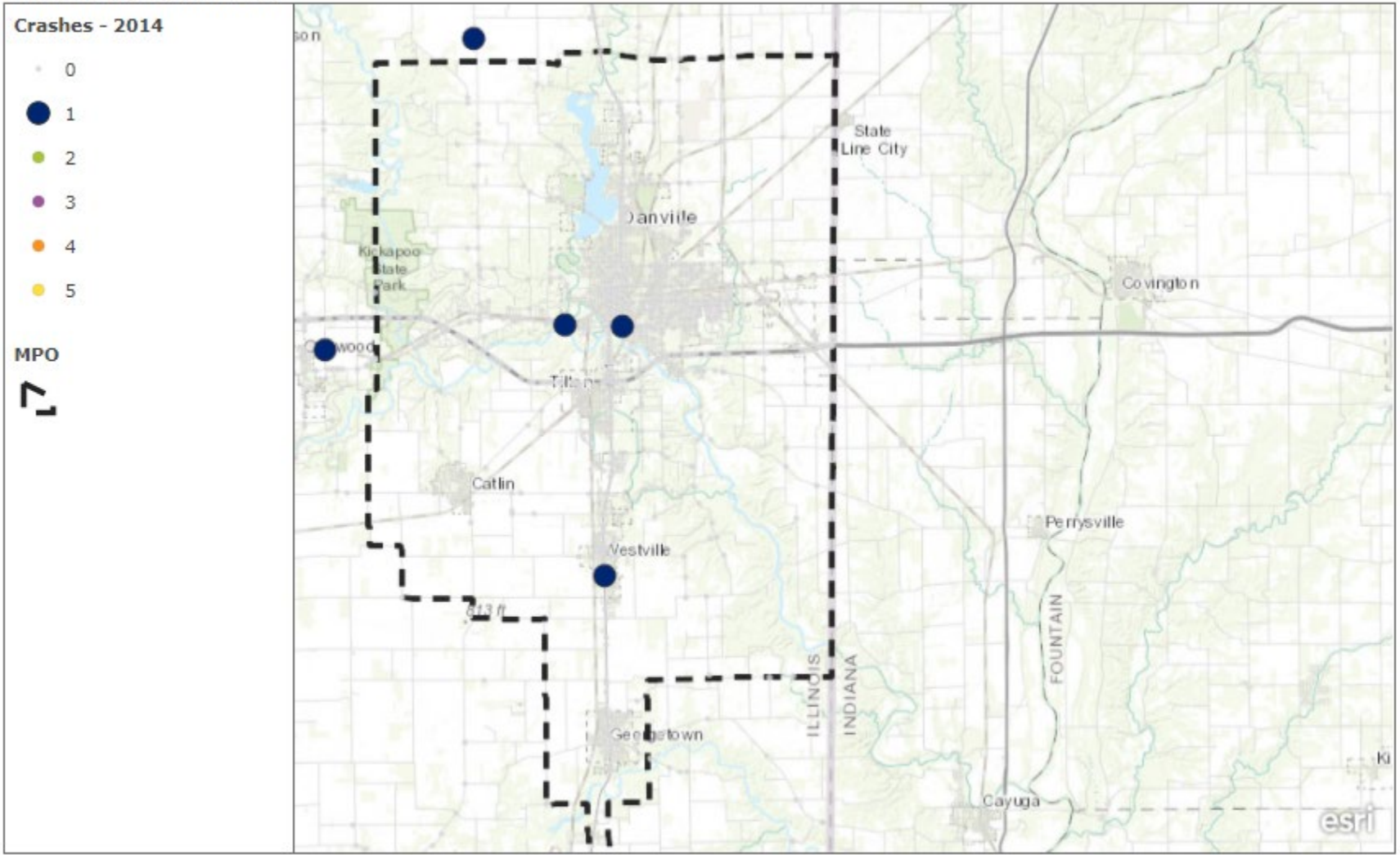
# Fatal Crash Locations 2012



# Fatal Crash Locations 2013



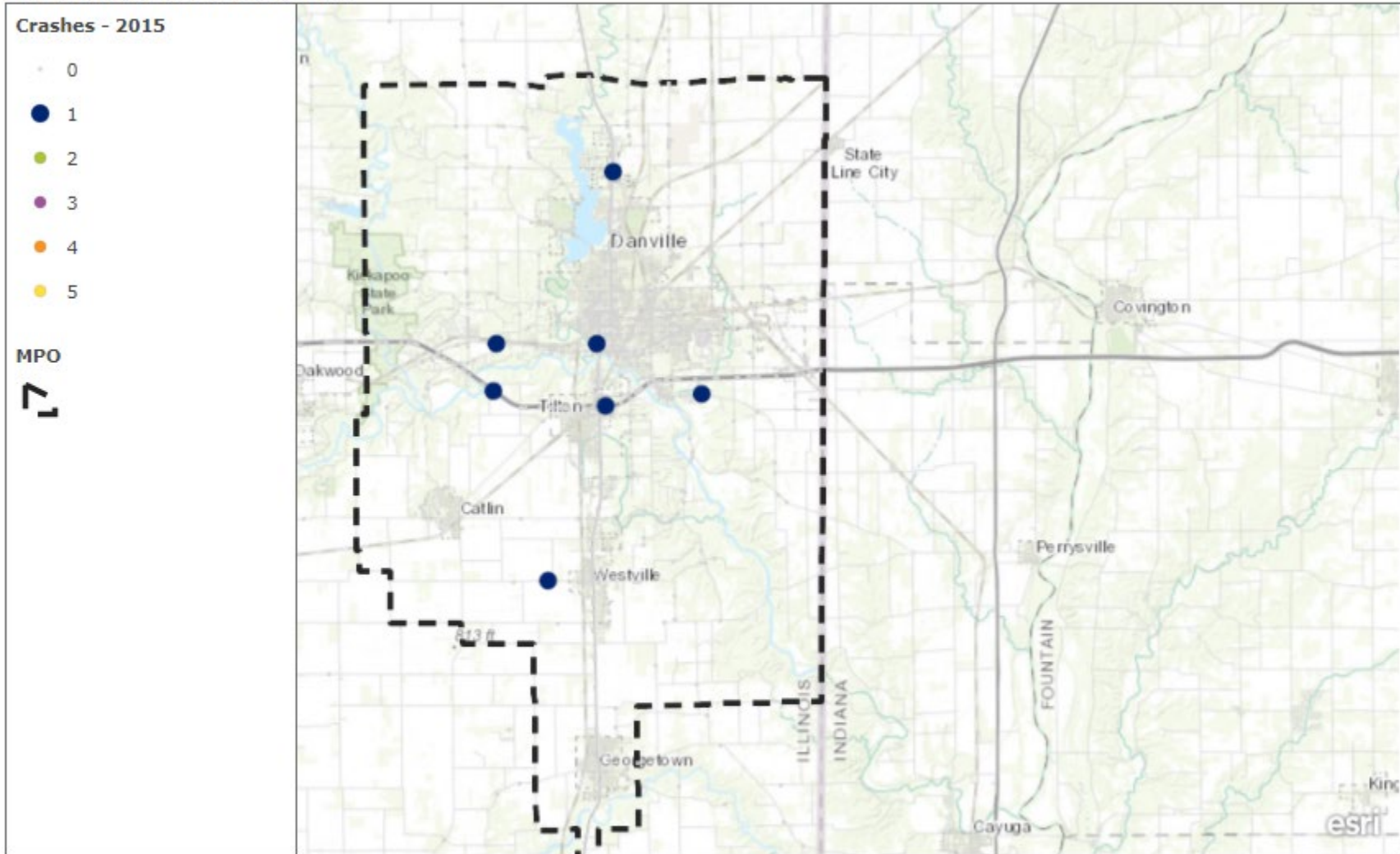
# DATS Area Fatalities



dat

Esri, HERE, Garmin, USGS, NGA, EPA, USDA, NPS

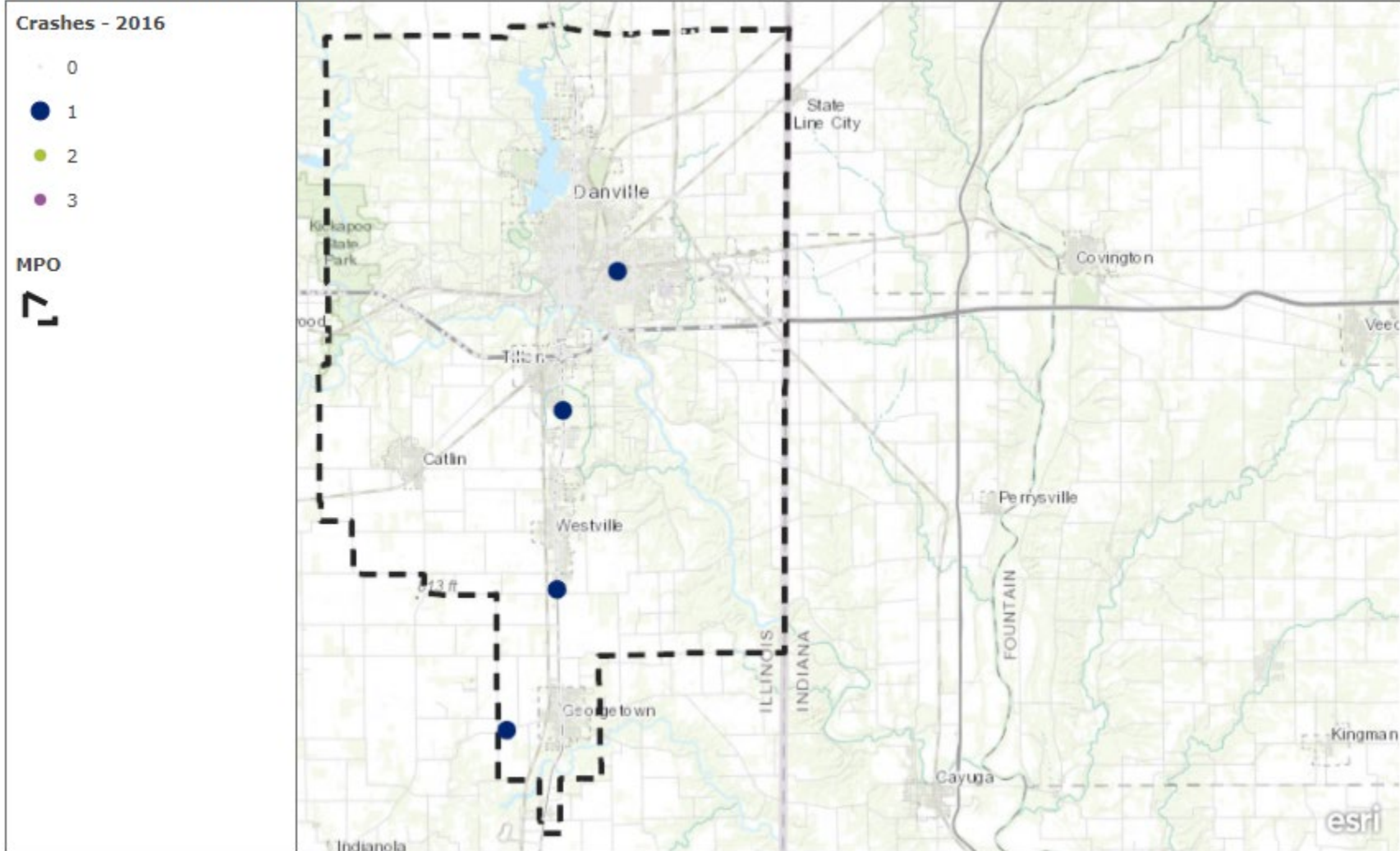
# DATS Area Fatalities 2015



Esri, HERE, Garmin, USGS, NGA, EPA, USDA, NPS



# DATS Area Fatalities 2016



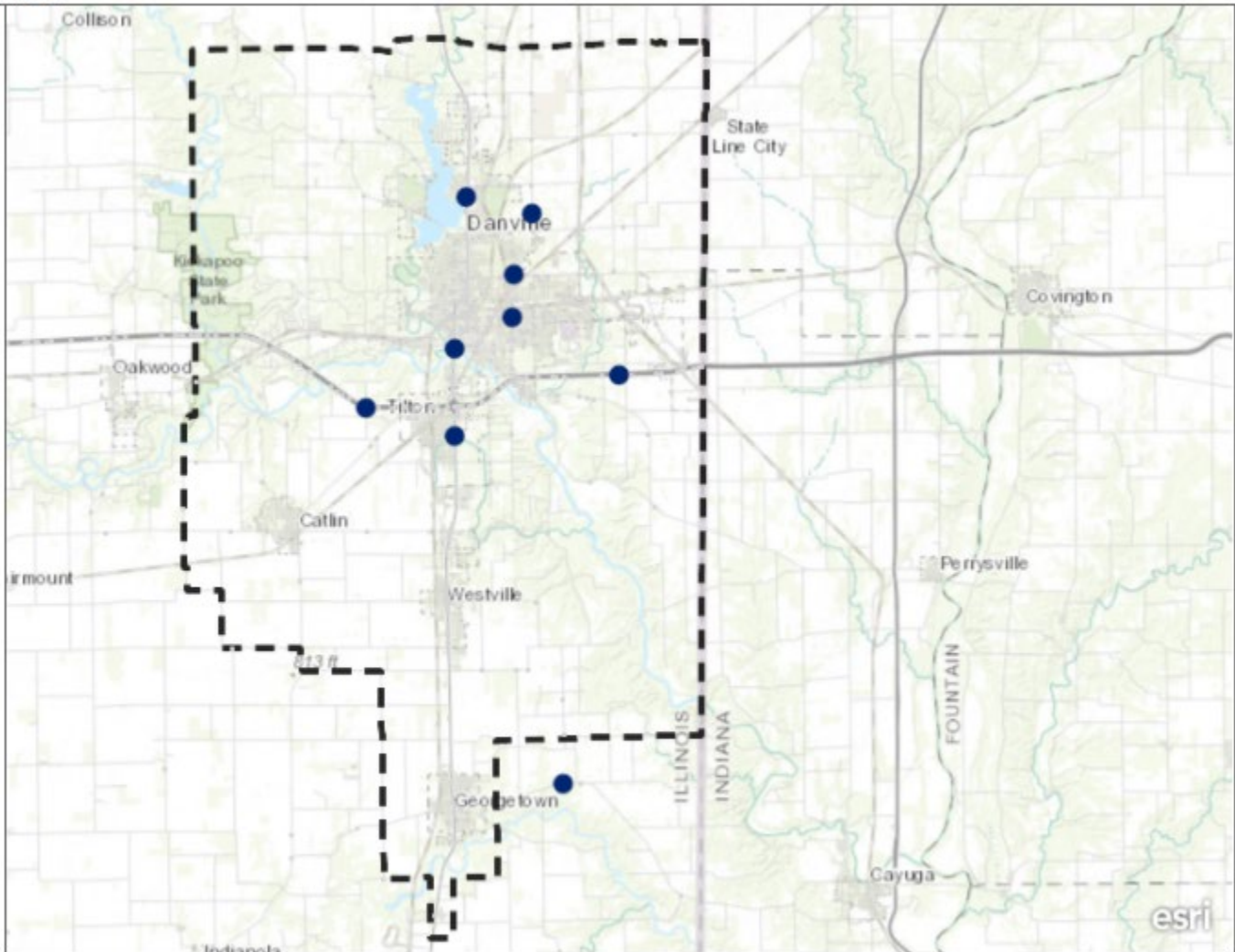
Esri, HERE, Garmin, USGS, NGA, EPA, USDA, NPS

# DATS Area Fatalities 2017

Crashes - 2017

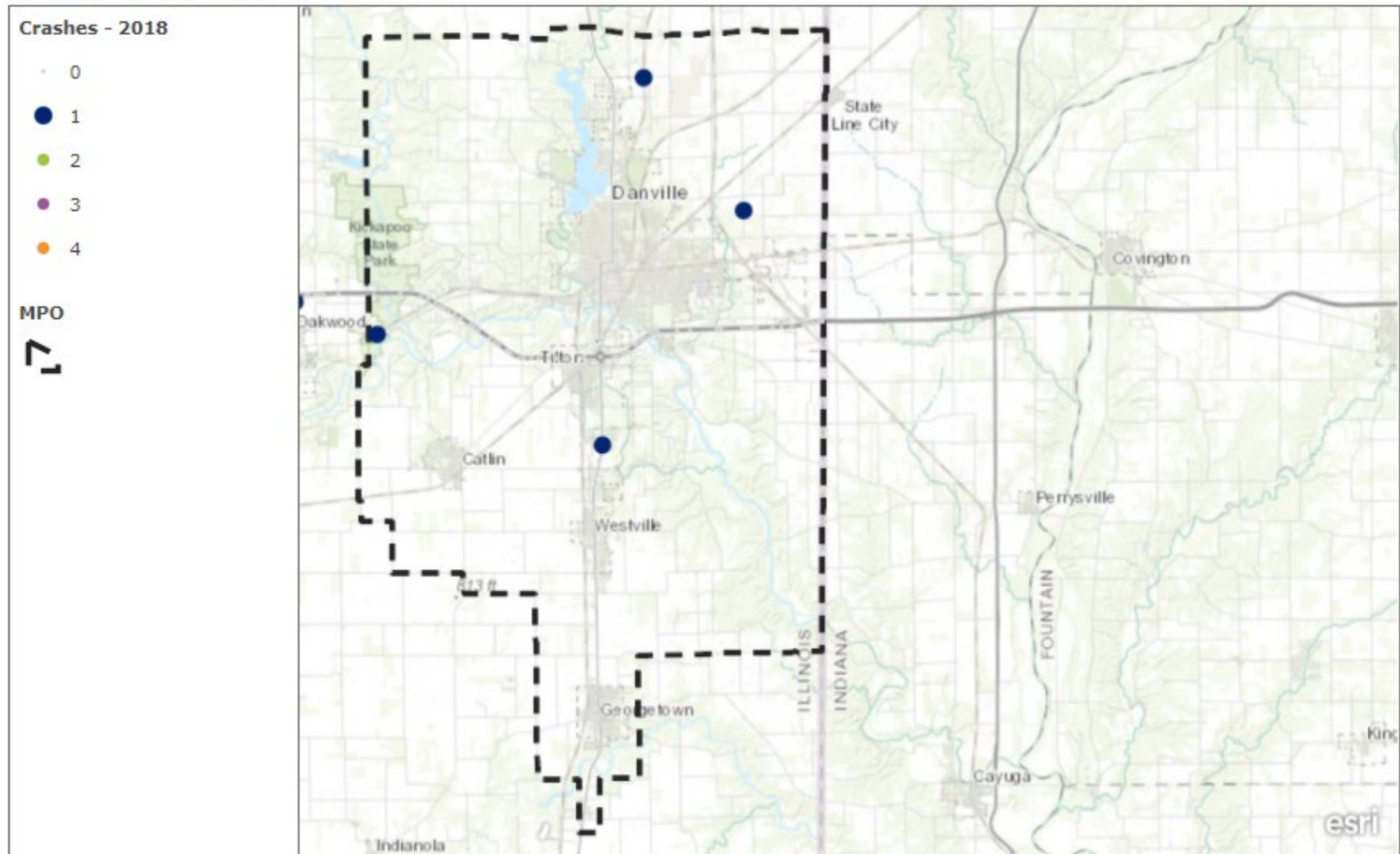
- 0
- 1
- 2
- 3
- 4
- 5

MPO  
17



Esri, HERE, Garmin, USGS, NGA, EPA, USDA, NPS

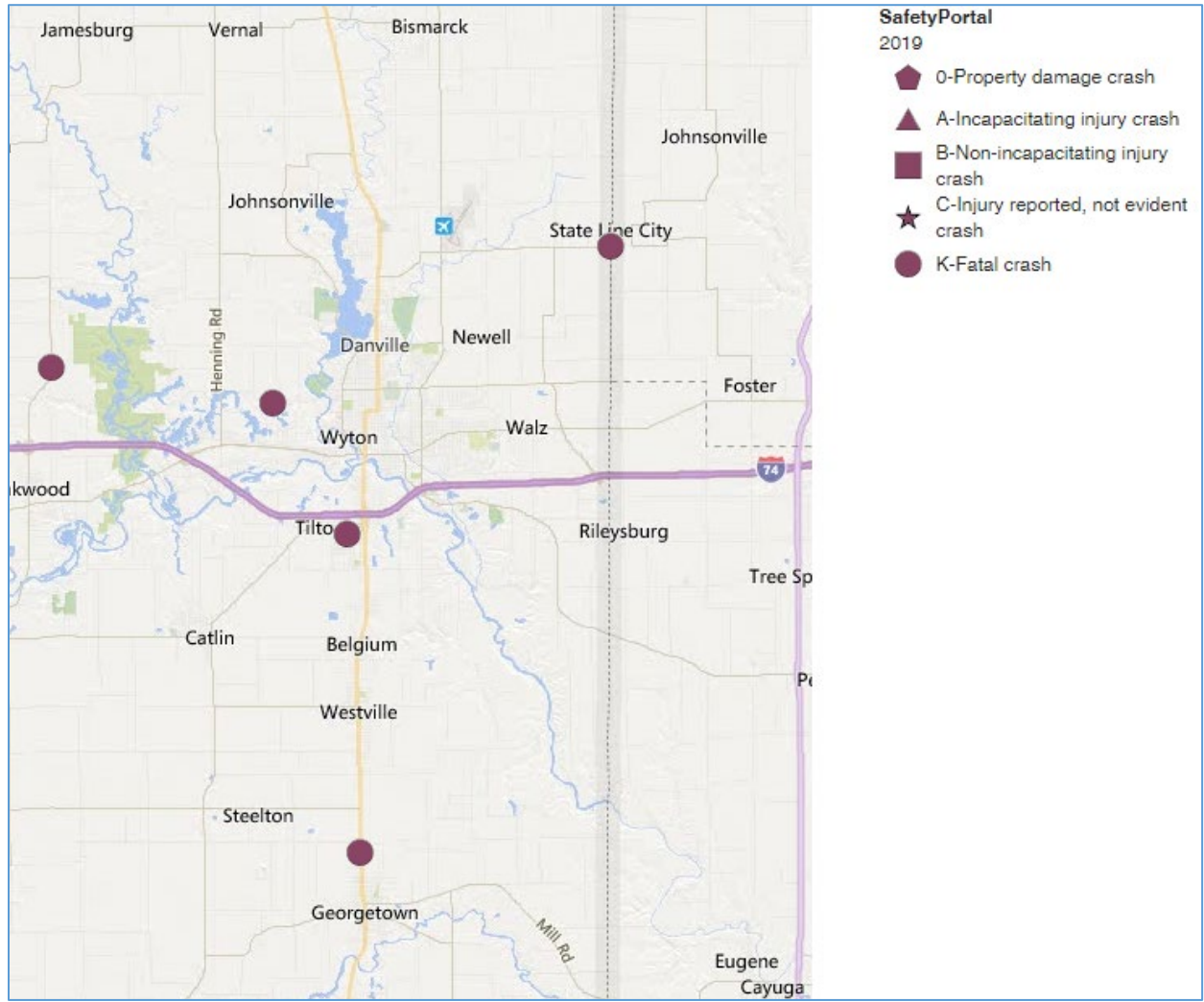
# DATS Area Fatalities 2018



Esri, HERE, Garmin, USGS, NGA, EPA, USDA, NPS



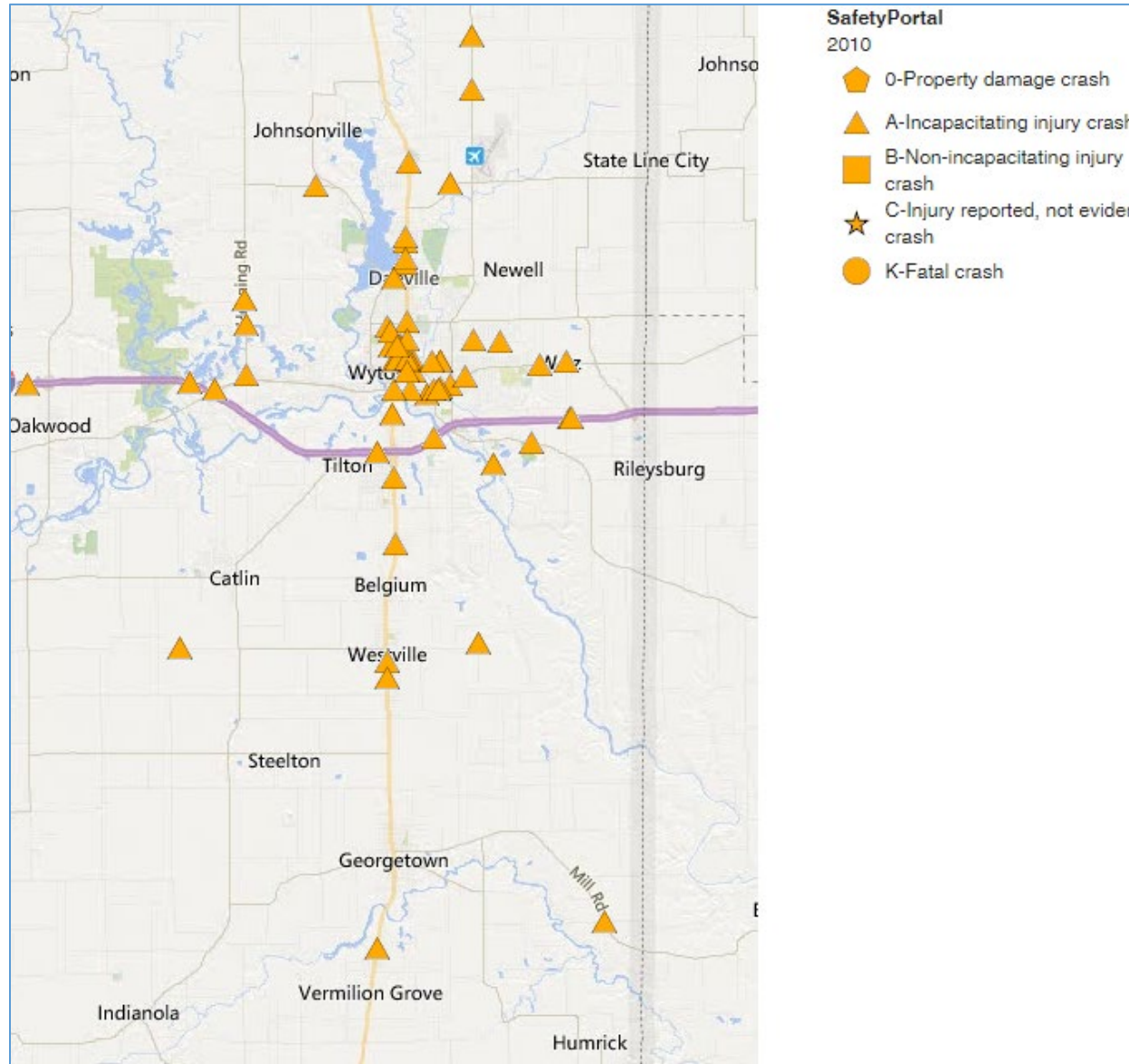
# Fatal Crash Locations 2019



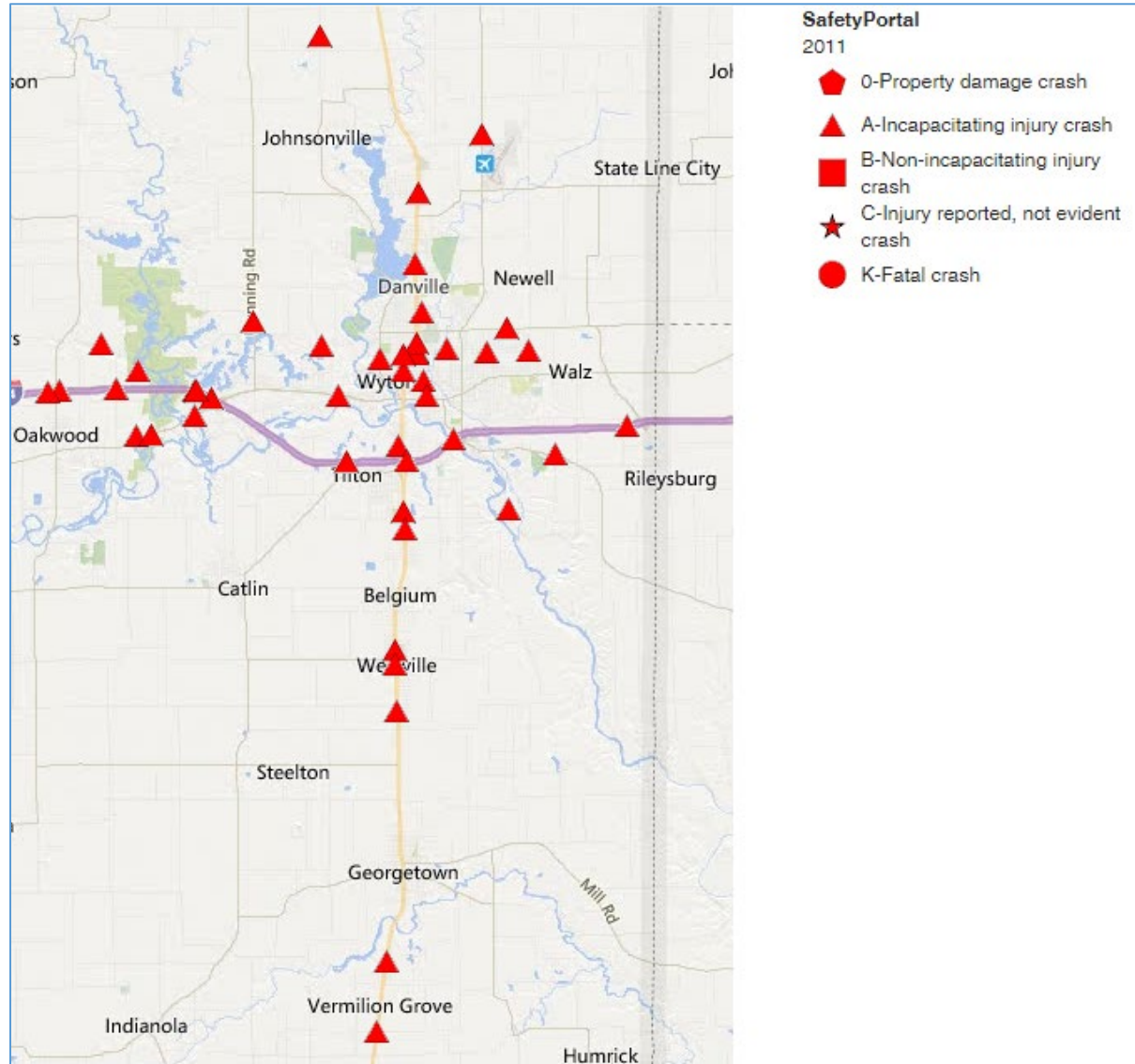


## **Incapacitating Injury Locations 2010-2019**

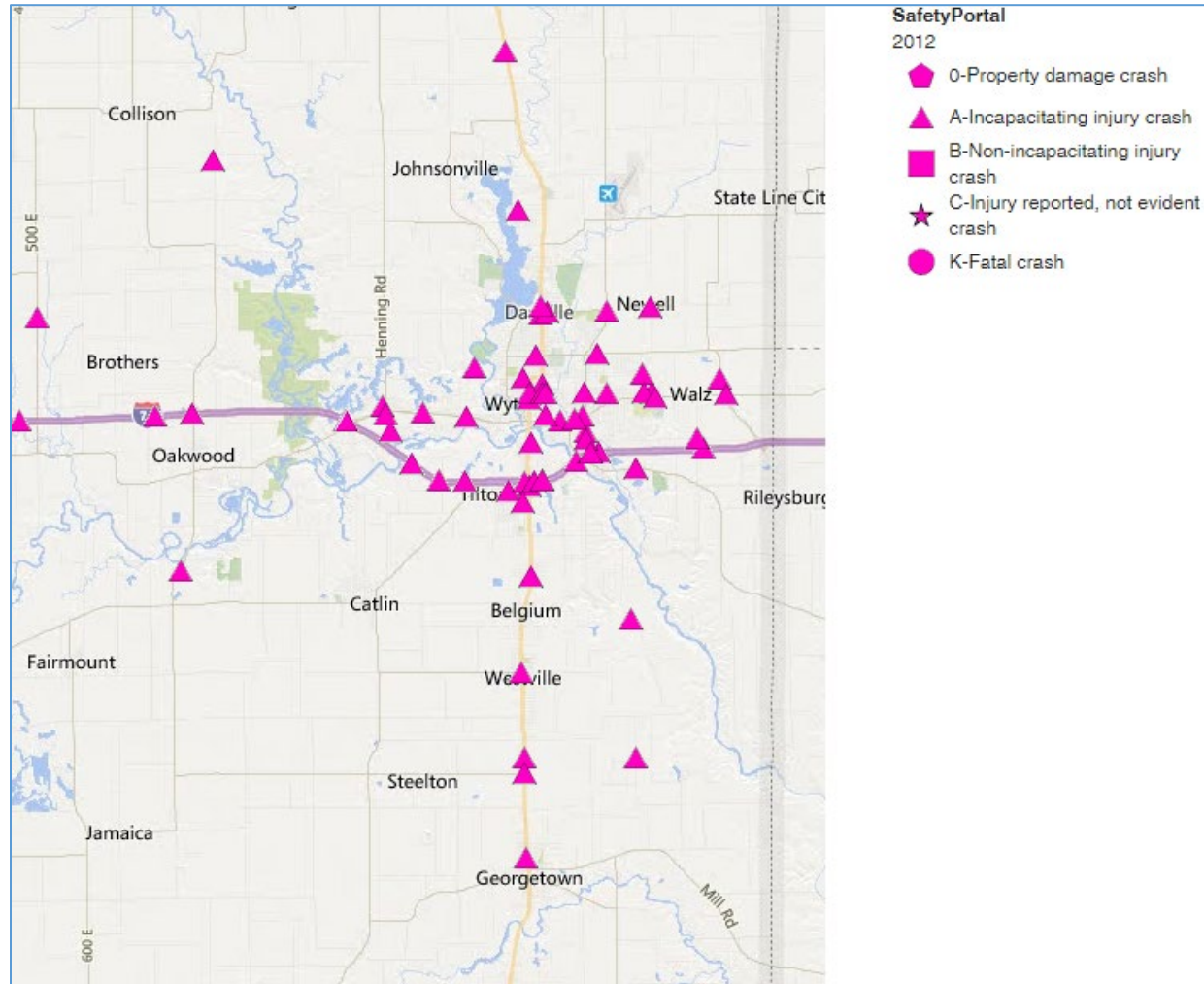
# Incapacitating Injury Locations 2010



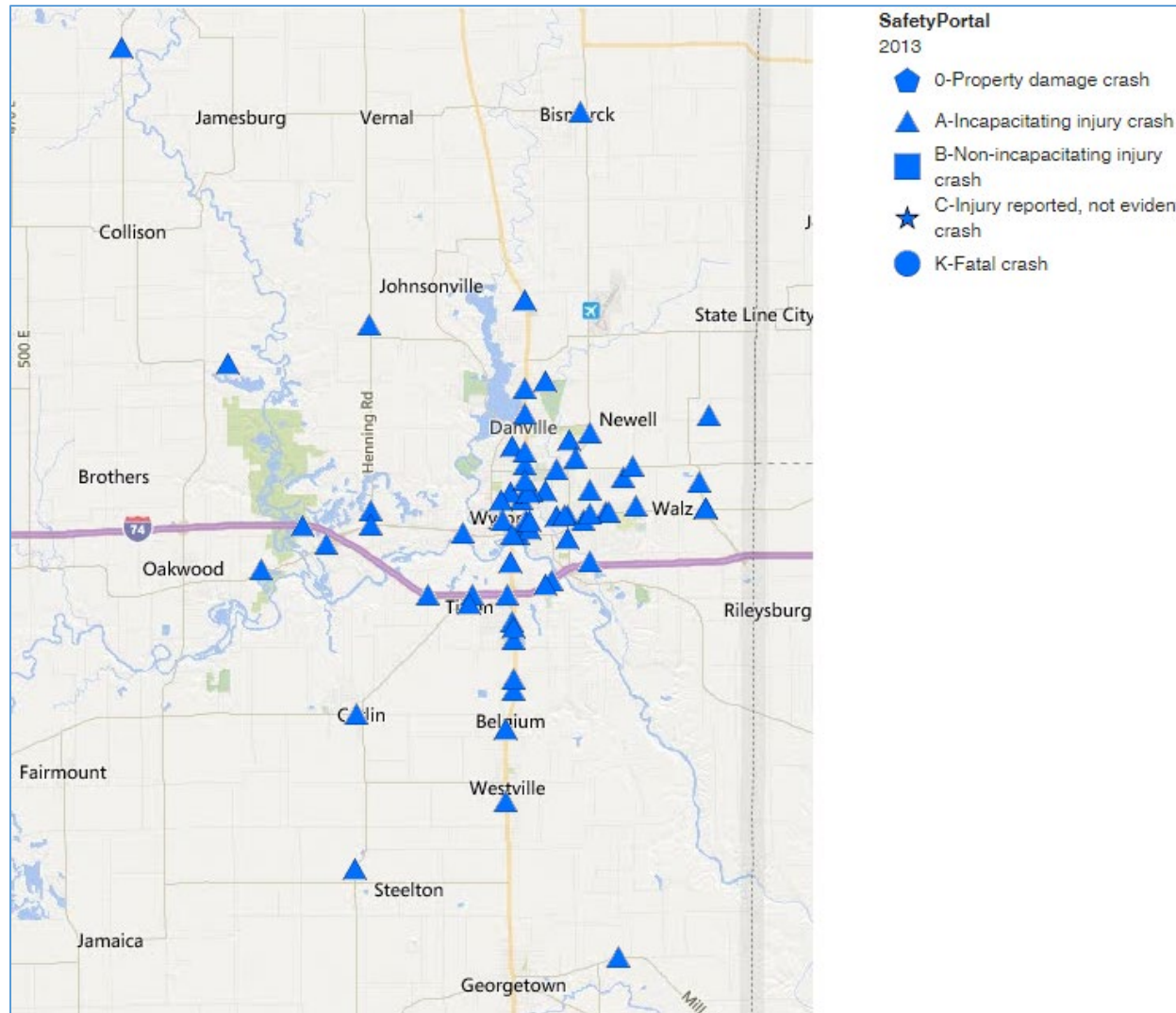
# Incapacitating Injury Locations 2011



# Incapacitating Injury Locations 2012

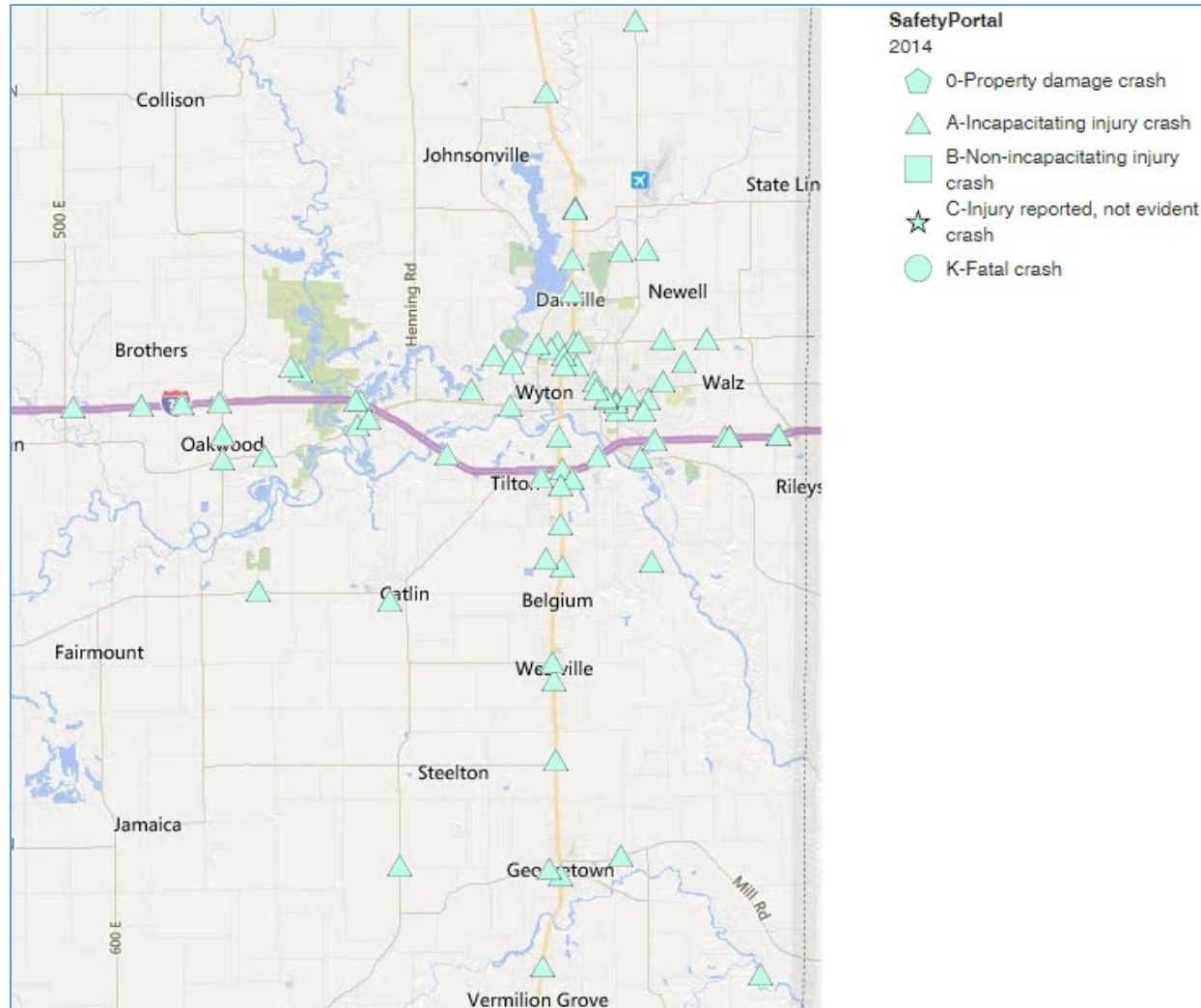


# Incapacitating Injury Locations 2013

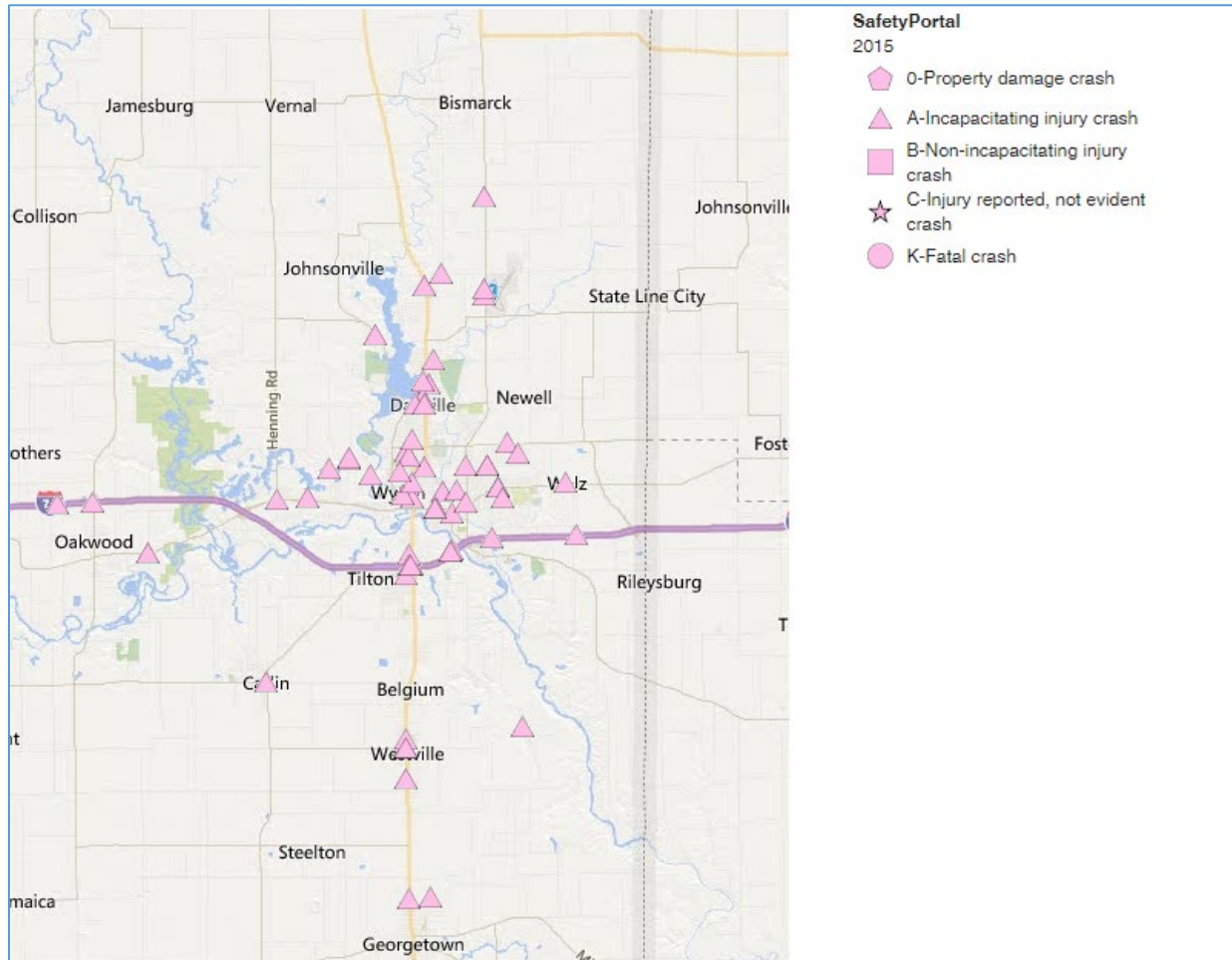




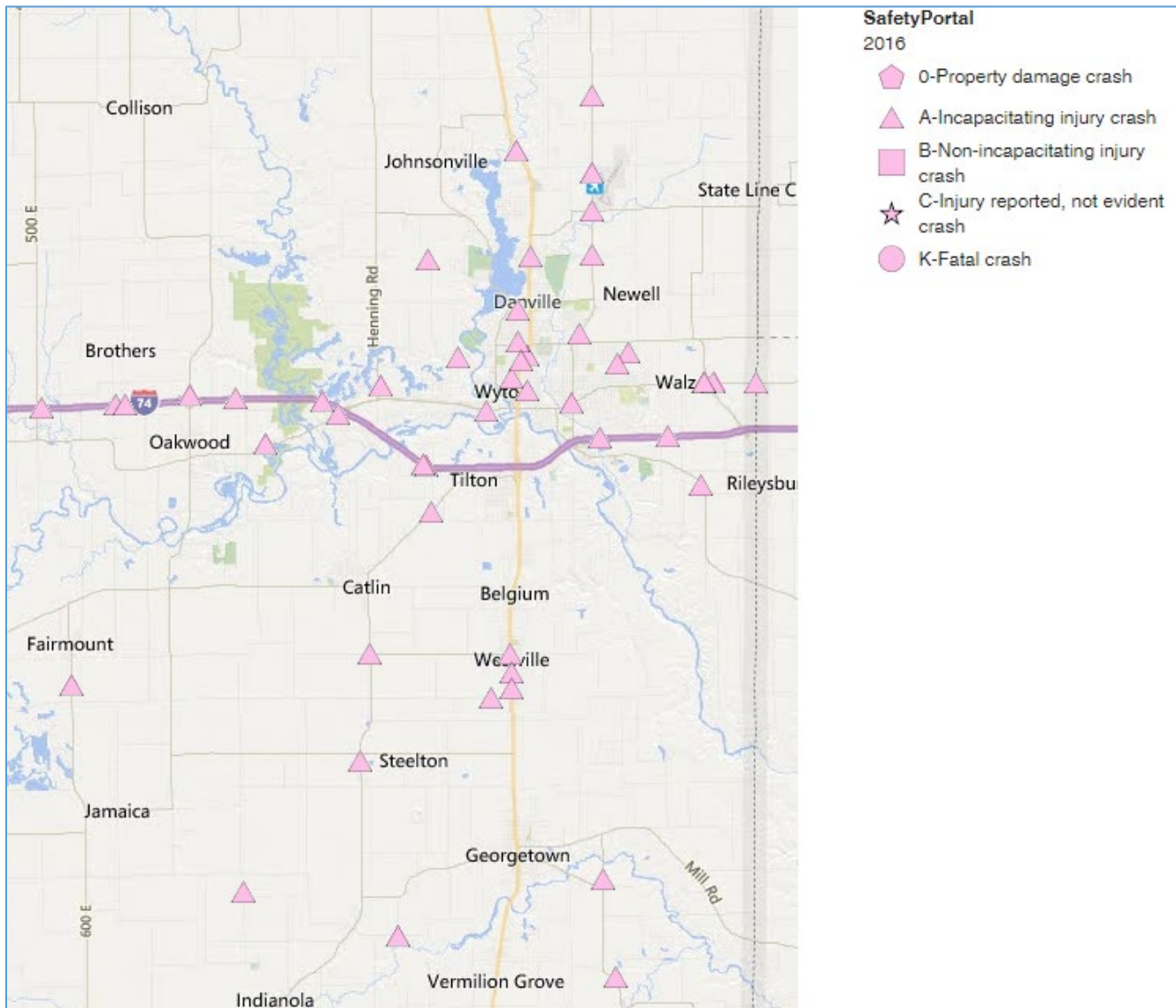
# Incapacitating Injury Locations 2014



# Incapacitating Injury Locations 2015

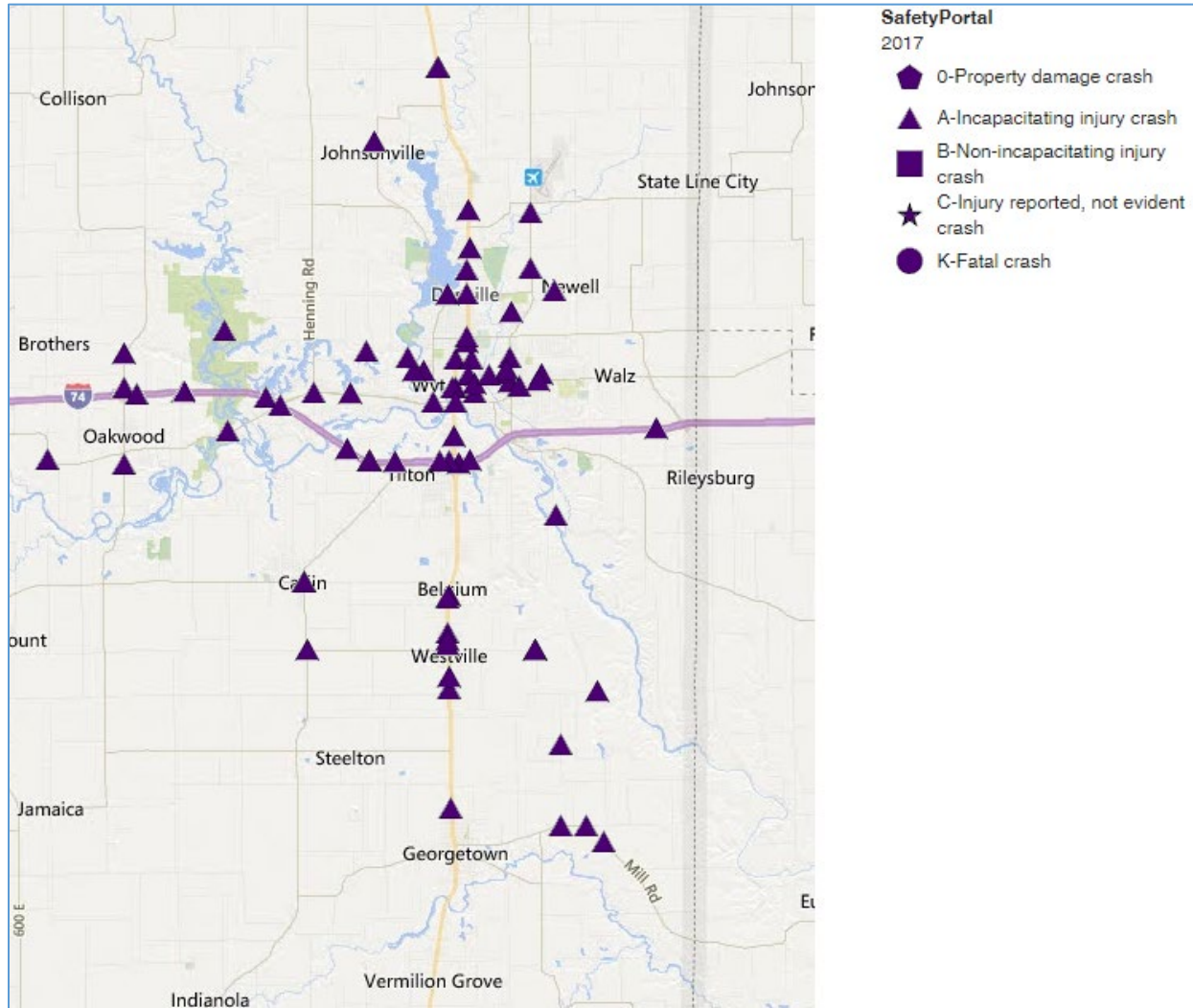


# Incapacitating Injury Locations 2016

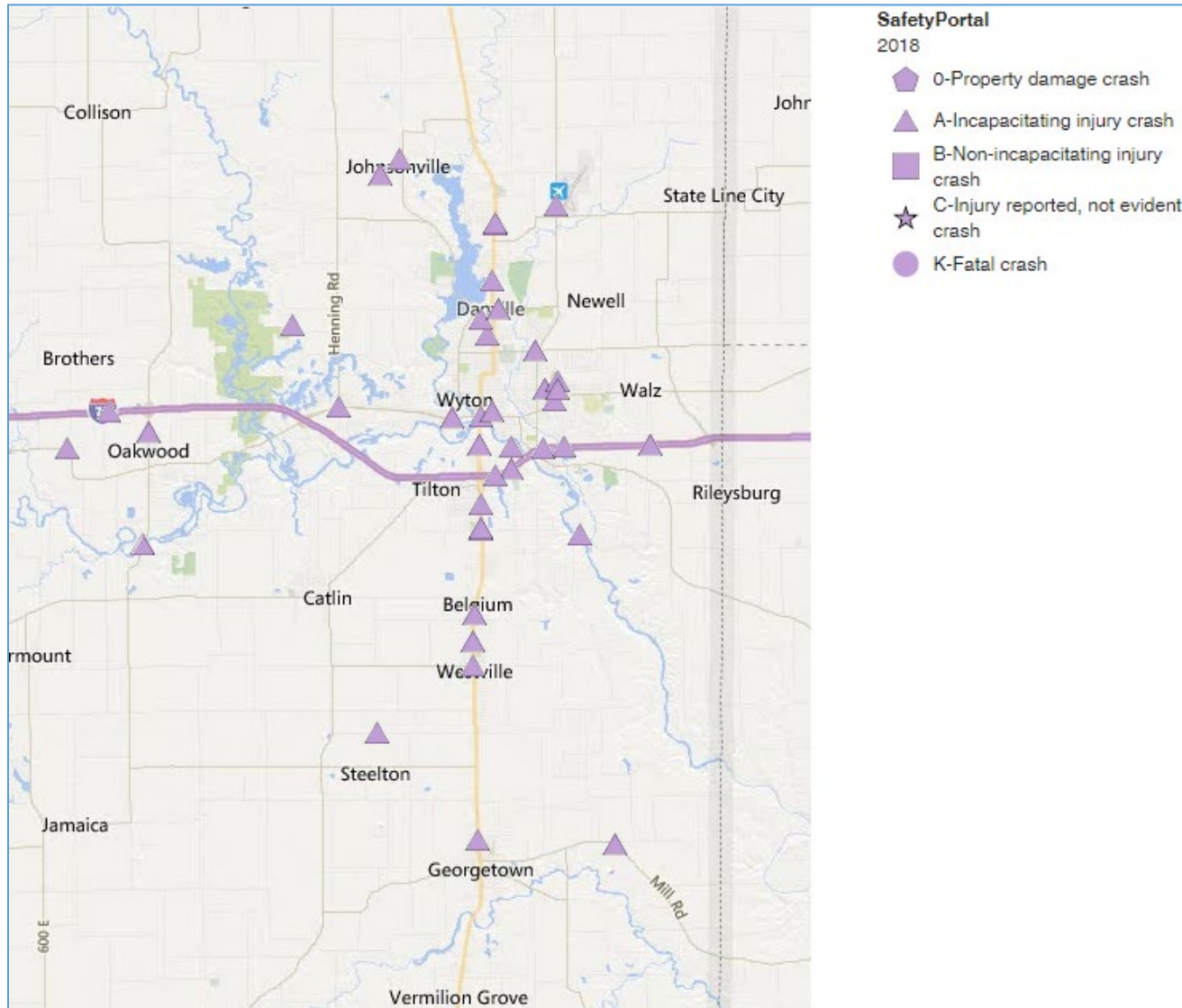




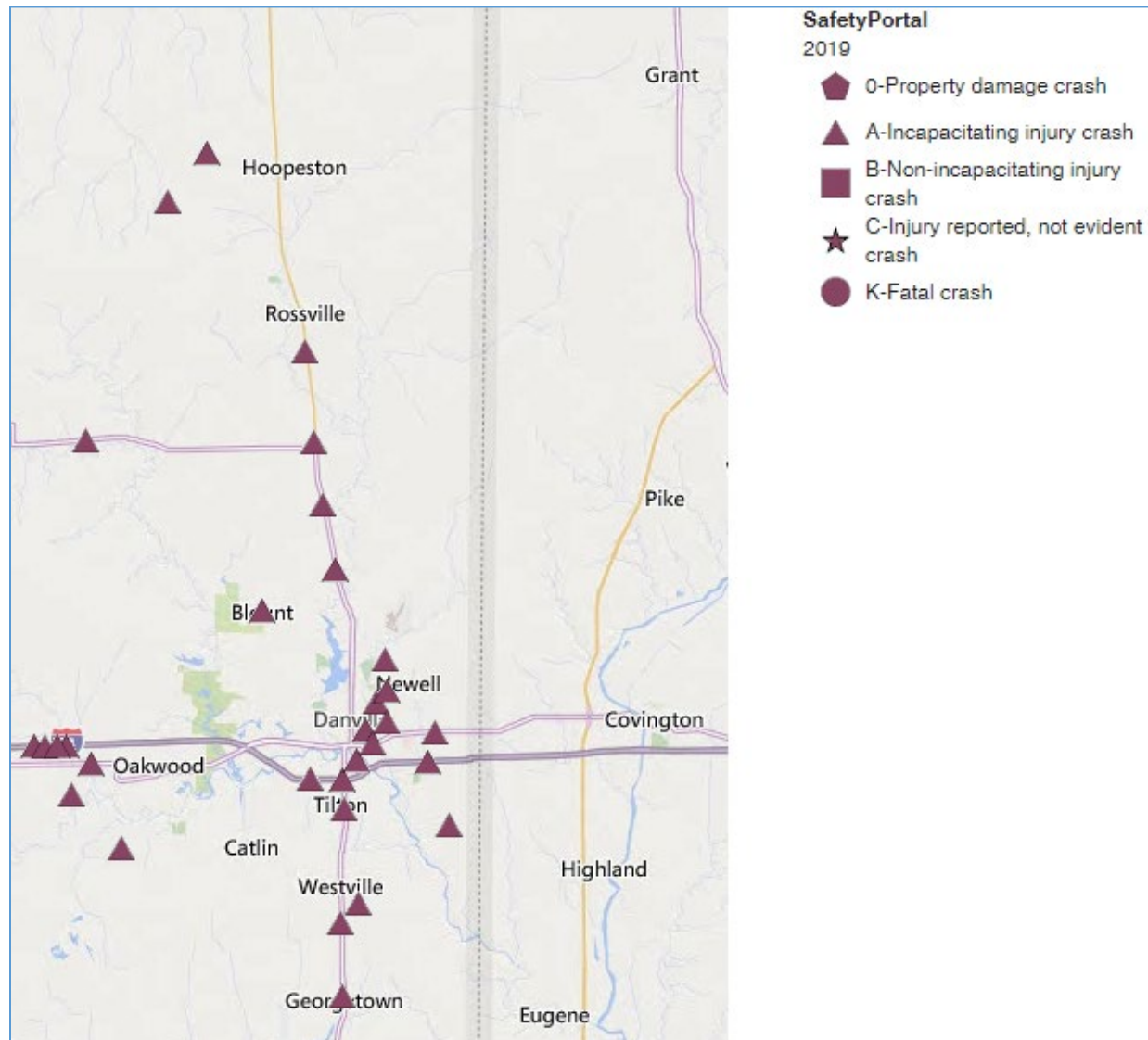
# Incapacitating Injury Locations 2017



# Incapacitating Injury Locations 2018

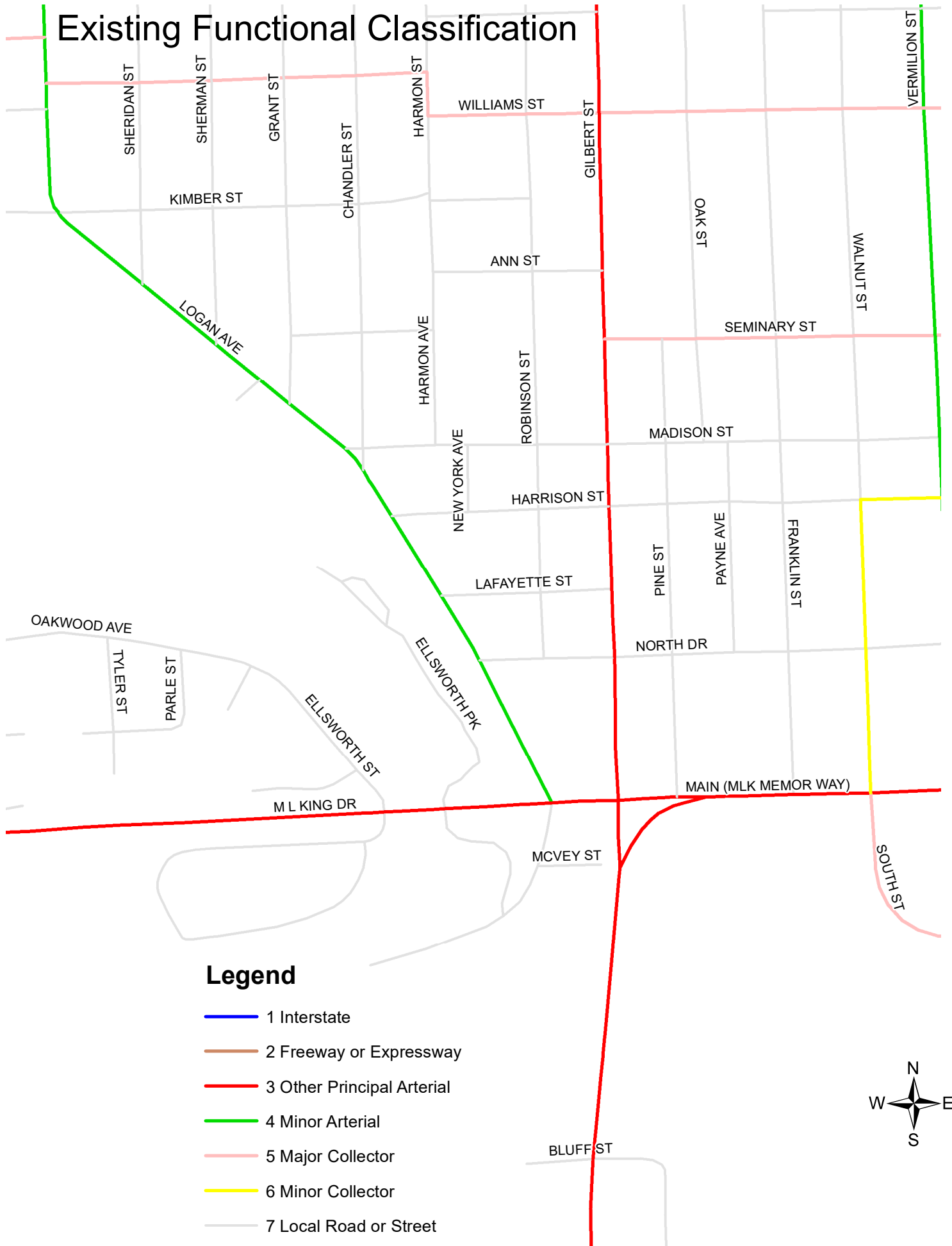


# Incapacitating Injury Locations 2019



# Functional Classification Revision

# Existing Functional Classification



# Functional Classification Changes in Danville

12/11/2020



## Legend

- Vacated\_Roads
- Logan\_to\_Local
- Madison\_to\_Minor\_Art
- 1 Interstate
- 2 Freeway or Expressway
- 3 Other Principal Arterial
- 4 Minor Arterial
- 5 Major Collector
- 6 Minor Collector
- 7 Local Road or Street



Street Name	From	Station	To	Station	Current FC	Proposed FC
Madison Street (092 02320 0013965)	Logan Ave.	0.00	Gilbert St (IL 1)	0.22	Local Road	Minor Arterial
Logan Avenue (092 97036 000000)	North Drive	2.52	ML King/Main St (US 150)	2.67	Minor Arterial	Local Road

**PROPOSED VACATED STREETS**

	0.03 mi North of Harrison St.	0.02 mi South of Lafayette St		2.44	Minor Arterial	
Logan Avenue (092 97036 000000)						
New York Avenue (092 06640B001395)	Madison Street	0.00	Harrison Street	0.06	Local Road	
Robinson Street (092 06670 001395)	Madison Street	1.83	North Drive	2.02	Local Road	
Harrison Street (092 02340 001395)	Logan Avenue	0.00	Robinson Street	0.12	Local Road	
Lafayette Street (092 02370 001395)	Logan Avenue	0.00	Robinson Street	0.09	Local Road	